

Lower Thames Crossing

6.2 Environmental Statement Figures

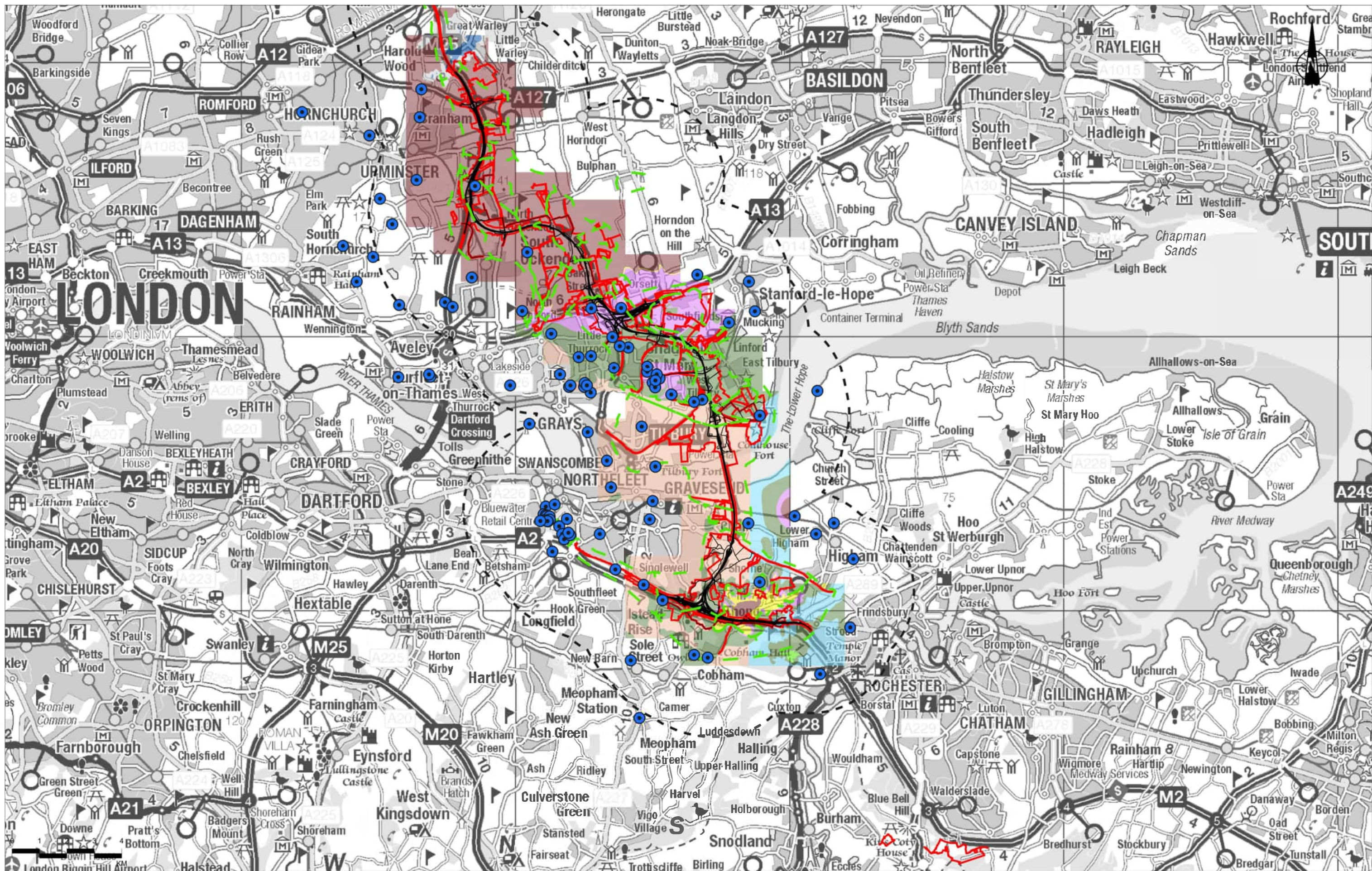
Figure 6.9 - Palaeolithic Archaeology

APFP Regulation 5(2)(a)
Infrastructure Planning
(Applications: Prescribed Forms and Procedure)
Regulations 2009
Volume 6

DATE: October 2022


Planning Inspectorate Scheme Ref: TR010032
Application Document Ref: TR010032/APP/6.2

VERSION: 1.0



- Legend**
- Route alignment
 - Order Limits
 - Palaeolithic Study Area 3km
 - Palaeolithic-Quaternary Zones
 - Palaeolithic Sites and Findspots
 - Bedrock Geology - 50k**
 - Bagshot Formation
 - Claygate Member
 - Harwich Formation
 - Lambeth Group
 - Lenham Formation
 - Lewes Nodular Chalk Formation (Undifferentiated)
 - London Clay Formation
 - Seaford Chalk Formation (Undifferentiated)
 - Thanet Formation

PO 2	S.8	02/05/2022	DCO Application on	MPC	JG	BF
Rev	Status	Rev Date	Purpose of revision	Drawn	Checked	Approved



national highways

Client

Project

LOWER THAMES CROSSING

Status

DCO APPLICATION

Application Document Number

TR010032/APP/6.2

Drawing Title

Figure 6.9 - Palaeolithic Archaeology

Page 1 of 45

Drawing Number

HE540039-CJVEHR-SZP_EGNE0000000-DR.LE-50148

Original Size

A3

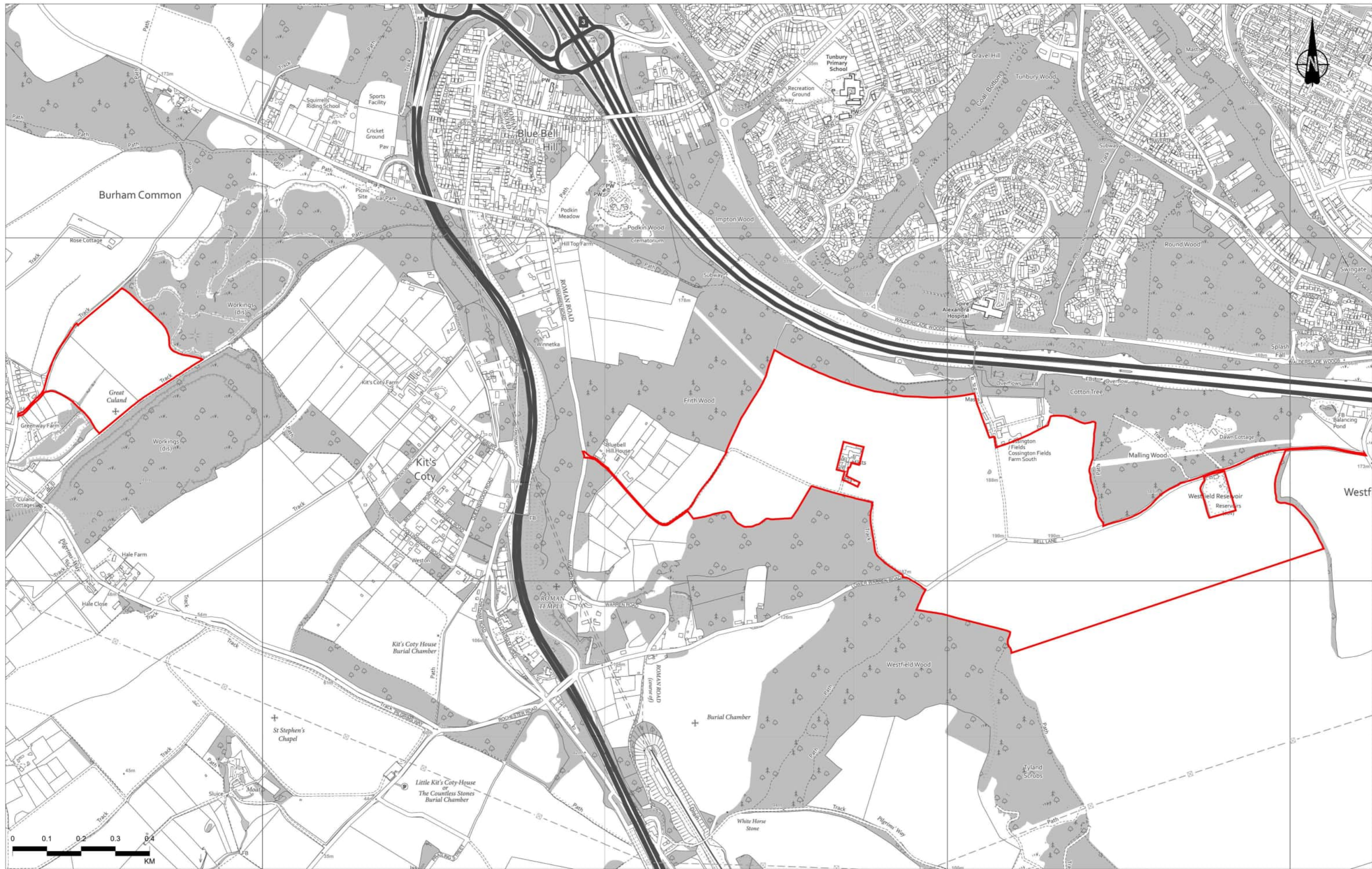
Revision

p02

Scale

1:125,000

Z:\Environment\Environmental Statement\06_Cultural Heritage\ES Figures\HE540039-CJVEHR-SZP_EGNE0000000-DR.LE-50148 - Figure 6.9 - Palaeolithic Archaeology.aprx



Contains Ordnance Survey data. © Crown copyright and database rights 2022. Ordnance Survey 100030649

Rev	Status	Rev. Date	Purpose of revision	Drawn	Check'd	Apprv'd
P02	S8	02/09/2022	DCO Application	MPC	JG	BF

Legend
 Order Limits



Client
 national highways
 Project
LOWER THAMES CROSSING

Status	DCO APPLICATION	Original Size	A3	Revision	P02
Application Document Number	TR010032/APP/6.2	Scale	1:10,000		
Drawing Title	Figure 6.9 - Palaeolithic Archaeology				
Drawing Number	HE540039-CJV-EHR-SZP_EGNE0000000-DR-LE-50148				
Page 2 of 45					

Z:\Environment\Environmental Statement\06_Cultural Heritage\ES Figures\HE540039-CJV-EHR-SZP_EGNE0000000-DR-LE-50148 - Figure 6.9 - Palaeolithic Archaeology.aprx

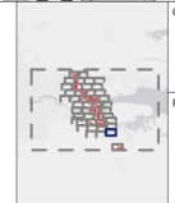


Contains Ordnance Survey data. © Crown copyright and database rights 2022. Ordnance Survey 100030648

Rev	Status	Rev. Date	Purpose of revision	Drawn	Check'd	Apprv'd
P02	S0	02/09/2022	DCO Application	MPC	JG	BF

Legend

- Order Limits
- Palaeolithic Study Area 3km
- Palaeolithic Sites and Findspots
- Bedrock Geology - 50k
- Lewes Nodular Chalk Formation (Undifferentiated)
- Thanet Formation



Client
national highways

Project
LOWER THAMES CROSSING

Status	DCO APPLICATION	Original Size	A3	Revision	P02
Application Document Number	TR010032/APP/6.2	Scale	1:10,000		
Drawing Title	Figure 6.9 - Palaeolithic Archaeology				
	Page 3 of 45				
Drawing Number	HE540039-CJV-EHR-SZP_EGNE0000000-DR-LE-50148				

Z:\Environment\Environmental Statement\06_Cultural Heritage\ES Figures\HE540039-CJV-EHR-SZP_EGNE0000000-DR-LE-50148 - Figure 6.9 - Palaeolithic Archaeology.aprx



Contains Ordnance Survey data. © Crown copyright and database rights 2022. Ordnance Survey 100039046

P02	S8	02/09/2022	DCO Application	MPC	JG	BF
Rev	Status	Rev. Date	Purpose of revision	Drawn	Check'd	Approved

Legend
 Order Limits
 Palaeolithic Study Area 3km



Client

 Project
LOWER THAMES CROSSING

Status **DCO APPLICATION**
 Application Document Number **TR010032/APP/6.2**
 Drawing Title
Figure 6.9 - Palaeolithic Archaeology
 Page 4 of 45
 Drawing Number
 HE540039-CJV-EHR-SZP_EGNE00000000-DR-LE-50148



Contains Ordnance Survey data. © Crown copyright and database rights 2022. Ordnance Survey 100030945

Rev	Status	Rev. Date	Purpose of revision	Drawn	Check'd	Apprv'd
P02	SB	02/09/2022	DCO Application	MPC	JG	BF

- Legend**
- Order Limits
 - Palaeolithic Study Area 3km
 - Palaeolithic Sites and Findspots



Client
national highways

Project
LOWER THAMES CROSSING

Status	DCO APPLICATION	Original Size	A3	Revision	P02
Application Document Number	TR010032/APP/6.2	Scale	1:10,000		
Drawing Title	Figure 6.9 - Palaeolithic Archaeology				
Drawing Number	HE540039-CJV-EHR-SZP_EGNE00000000-DR-LE-50148				

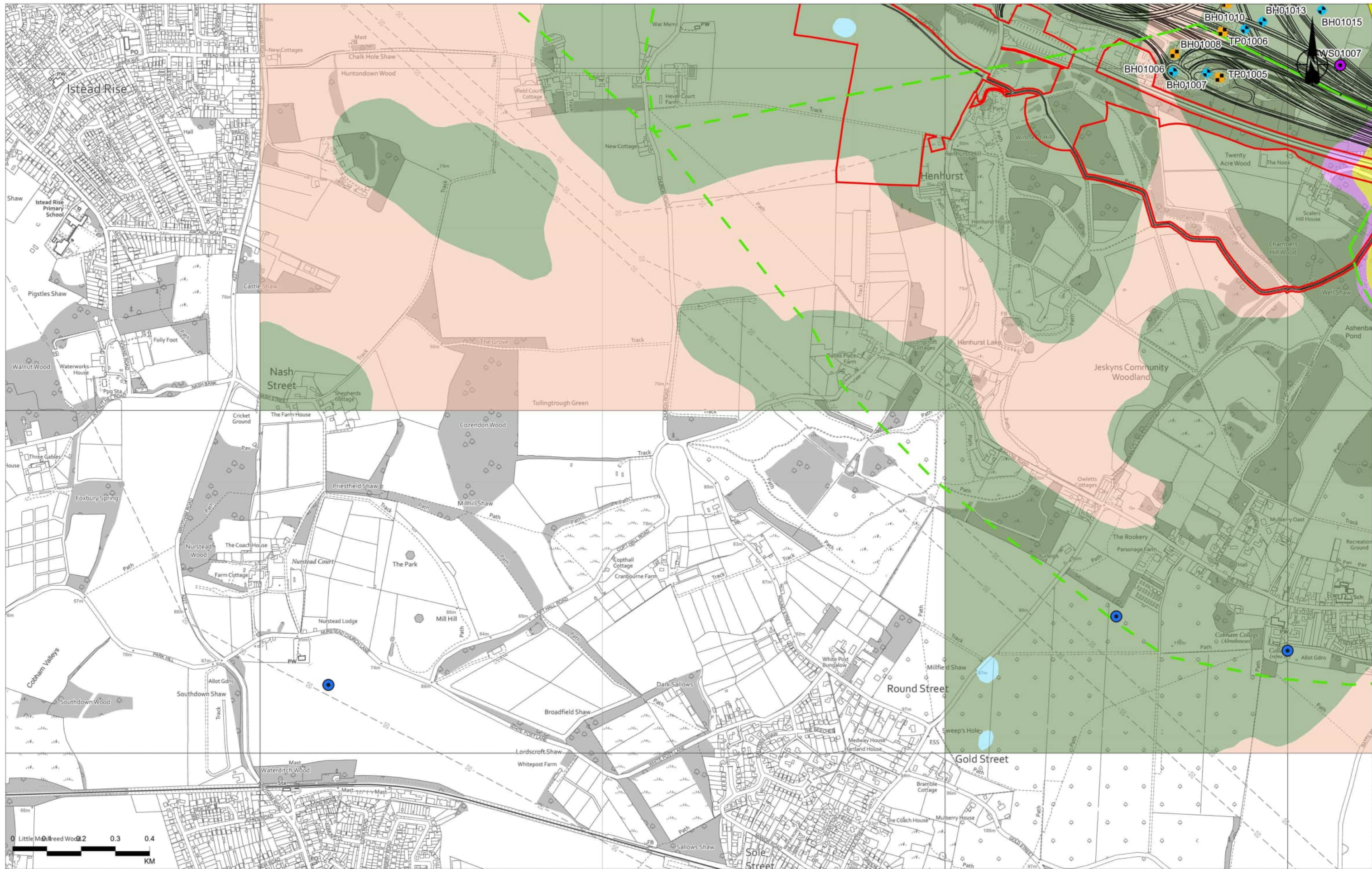


Legend
 Order Limits
 Palaeolithic Study Area 3km

Rev	Status	Rev. Date	Purpose of revision	Drawn	Check'd	Apprv'd
P02	S0	02/09/2022	DCO Application	MPC	JG	BF

 national highways	Client	DCO APPLICATION	Original Size	A3	Revision	P02
	Project	LOWER THAMES CROSSING	Application Document Number	TR010032/APP/6.2	Scale	1:10,000
		Drawing Title	Figure 6.9 - Palaeolithic Archaeology Page 6 of 45			
		Drawing Number	HE540039-CJV-EHR-SZP_EGNE0000000-DR-LE-50148			

Z:\Environment\Environmental Statement\06_Cultural Heritage\ES Figures\HE540039-CJV-EHR-SZP_EGNE0000000-DR-LE-50148 - Figure 6.9 - Palaeolithic Archaeology.aprx



P02	S8	02/09/2022	DCO Application	MPC	JG	BF
Rev	Status	Rev. Date	Purpose of revision	Drawn	Check'd	Apprv'd

Legend

- Route alignment
- ▭ Order Limits
- ▭ Palaeolithic Study Area 3km
- ▭ Palaeolithic-Quaternary Zones
- ⬮ Trial Pit
- ⬮ Window/Windowless Sample
- ⬮ Windowless Sample / Rotary Core
- ⬮ Palaeolithic Sites and Findspots
- ⬮ Bedrock Geology - 50k
- ⬮ Harwich Formation
- ▭ Lambeth Group
- ▭ Lewes Nodular Chalk Formation (Undifferentiated)
- ▭ Seaford Chalk Formation (Undifferentiated)
- ▭ Thanet Formation

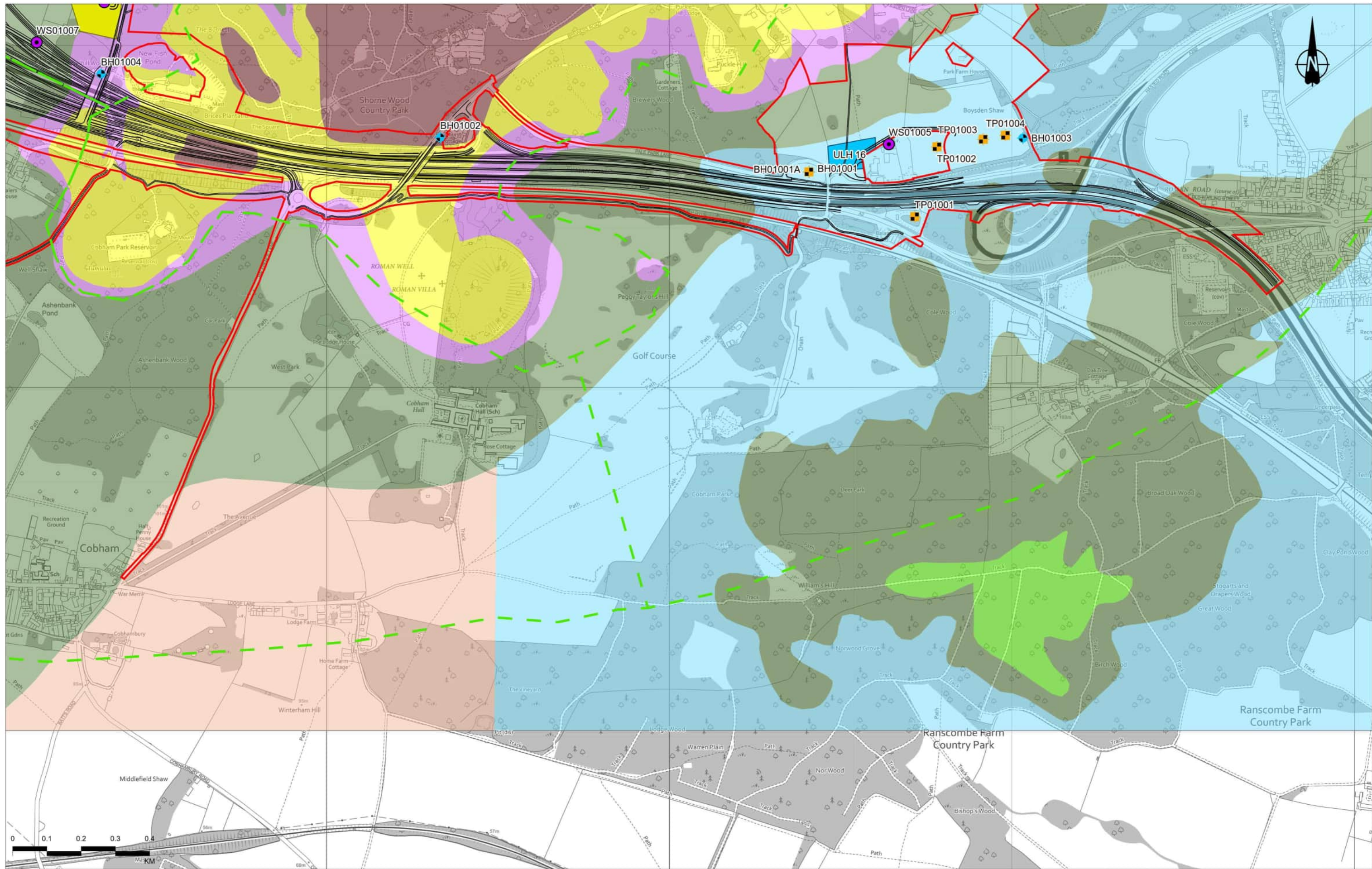


Client
national highways

Project
LOWER THAMES CROSSING

Status	DCO APPLICATION	Original Size	A3	Revision	P02
Application Document Number	TR010032/APP/6.2	Scale	1:10,000		
Drawing Title	Figure 6.9 - Palaeolithic Archaeology				
	Page 7 of 45				
Drawing Number	HE540039-CJV-EHR-SZP_EGNE0000000-DR-LE-50148				

Z:\Environment\Environmental Statement\06_Cultural Heritage\ES Figures\HE540039-CJV-EHR-SZP_EGNE0000000-DR-LE-50148 - Figure 6.9 - Palaeolithic Archaeology.aprx



Rev	Status	Rev. Date	Purpose of revision	Drawn	Check'd	Apprv'd
P02	S8	02/09/2022	DCO Application	MPC	JG	BF

Legend

- Route alignment
- Order Limits
- Palaeolithic Study Area 3km
- Palaeolithic-Quaternary Zones
- Trial Pit
- Window/Windowless Sample
- Windowless Sample / Rotary Core
- Utilities Logistics Hub
- Bedrock Geology - 50k
- Harwich Formation
- Lambeth Group
- Lenham Formation
- Lewes Nodular Chalk Formation (Undifferentiated)
- London Clay Formation
- Seaford Chalk Formation (Undifferentiated)
- Thanet Formation

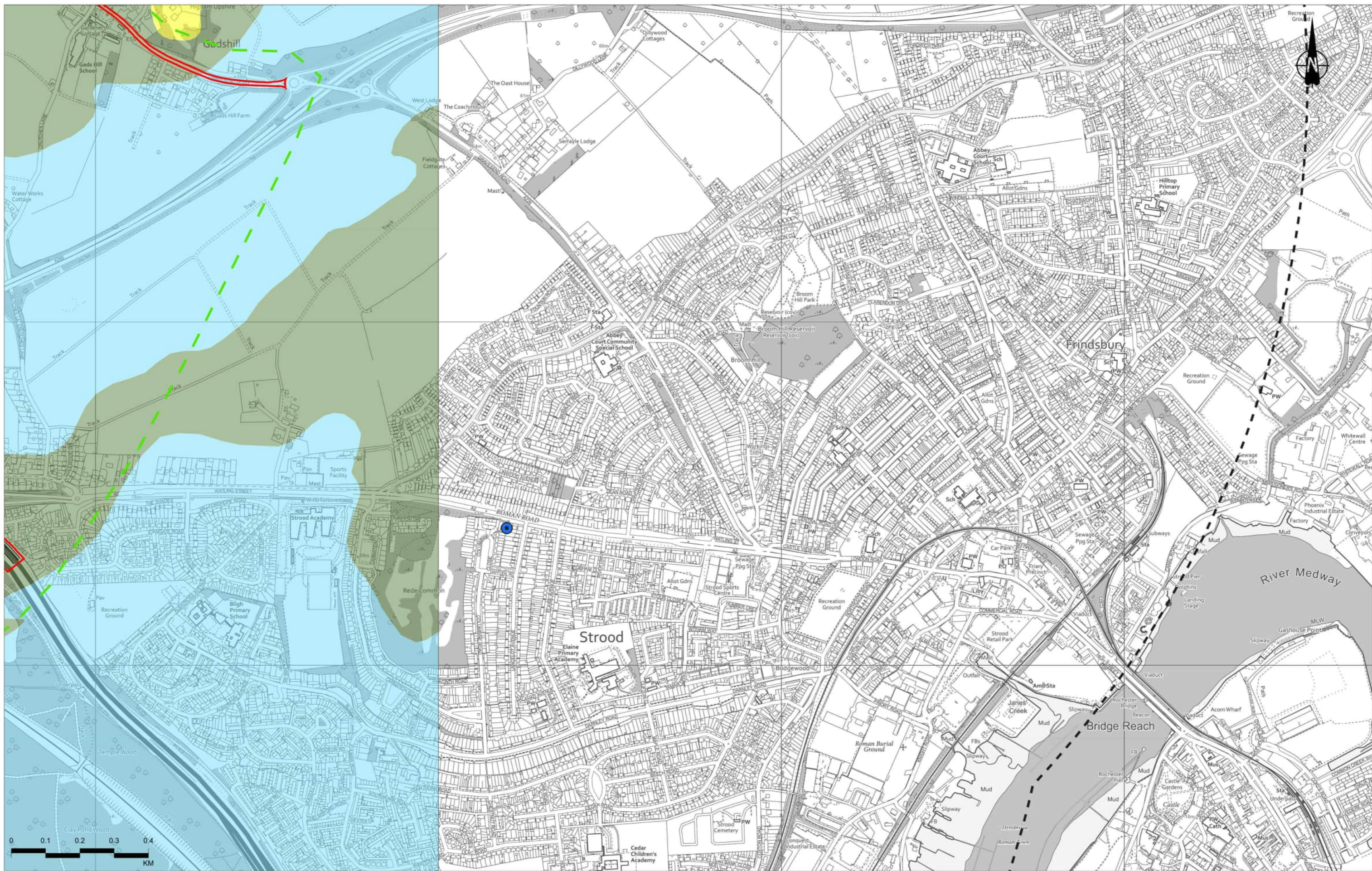


Client
national highways

Project
LOWER THAMES CROSSING

Status	DCO APPLICATION	Original Size	A3	Revision	P02
Application Document Number	TR010032/APP/6.2	Scale	1:10,000		
Drawing Title	Figure 6.9 - Palaeolithic Archaeology				
	Page 8 of 45				
Drawing Number	HE540039-CJV-EHR-SZP_EGNE0000000-DR-LE-50148				

Z:\Environment\Environmental Statement\06_Cultural Heritage\ES Figures\HE540039-CJV-EHR-SZP_EGNE0000000-DR-LE-50148 - Figure 6.9 - Palaeolithic Archaeology.aprx



P02	S8	02/09/2022	DCO Application	MPC	JG	BF
Rev	Status	Rev. Date	Purpose of revision	Drawn	Check'd	Approved

Legend

- Route alignment
- ▭ Order Limits
- ▭ Palaeolithic Study Area 3km
- ▭ Palaeolithic-Quaternary Zones
- Palaeolithic Sites and Findspots
- Bedrock Geology - 50k**
- ▭ Harwich Formation
- ▭ Lewes Nodular Chalk Formation (Undifferentiated)
- ▭ Thanet Formation



Client
national highways

Project
LOWER THAMES CROSSING

Status
DCO APPLICATION

Application Document Number
TR010032/APP/6.2

Drawing Title
Figure 6.9 - Palaeolithic Archaeology

Drawing Number
HE540039-CJV-EHR-SZP_EGNE0000000-DR-LE-50148

Original Size
A3

Revision
P02

Scale
1:10,000

Page 9 of 45

Z:\Environment\Environmental Statement\06_Cultural Heritage\ES Figures\HE540039-CJV-EHR-SZP_EGNE0000000-DR-LE-50148 - Figure 6.9 - Palaeolithic Archaeology.aprx



Contains Ordnance Survey data. © Crown copyright and database rights 2022. Ordnance Survey 100030649

P02	S8	02/09/2022	DCO Application	MPC	JG	BF
Rev	Status	Rev. Date	Purpose of revision	Drawn	Check'd	Apprv'd

Legend

- Order Limits
- Palaeolithic Study Area 3km
- Palaeolithic-Quaternary Zones
- Palaeolithic Sites and Findspots

Bedrock Geology - 50k

- Harwich Formation
- Lewes Nodular Chalk Formation (Undifferentiated)
- Thanet Formation

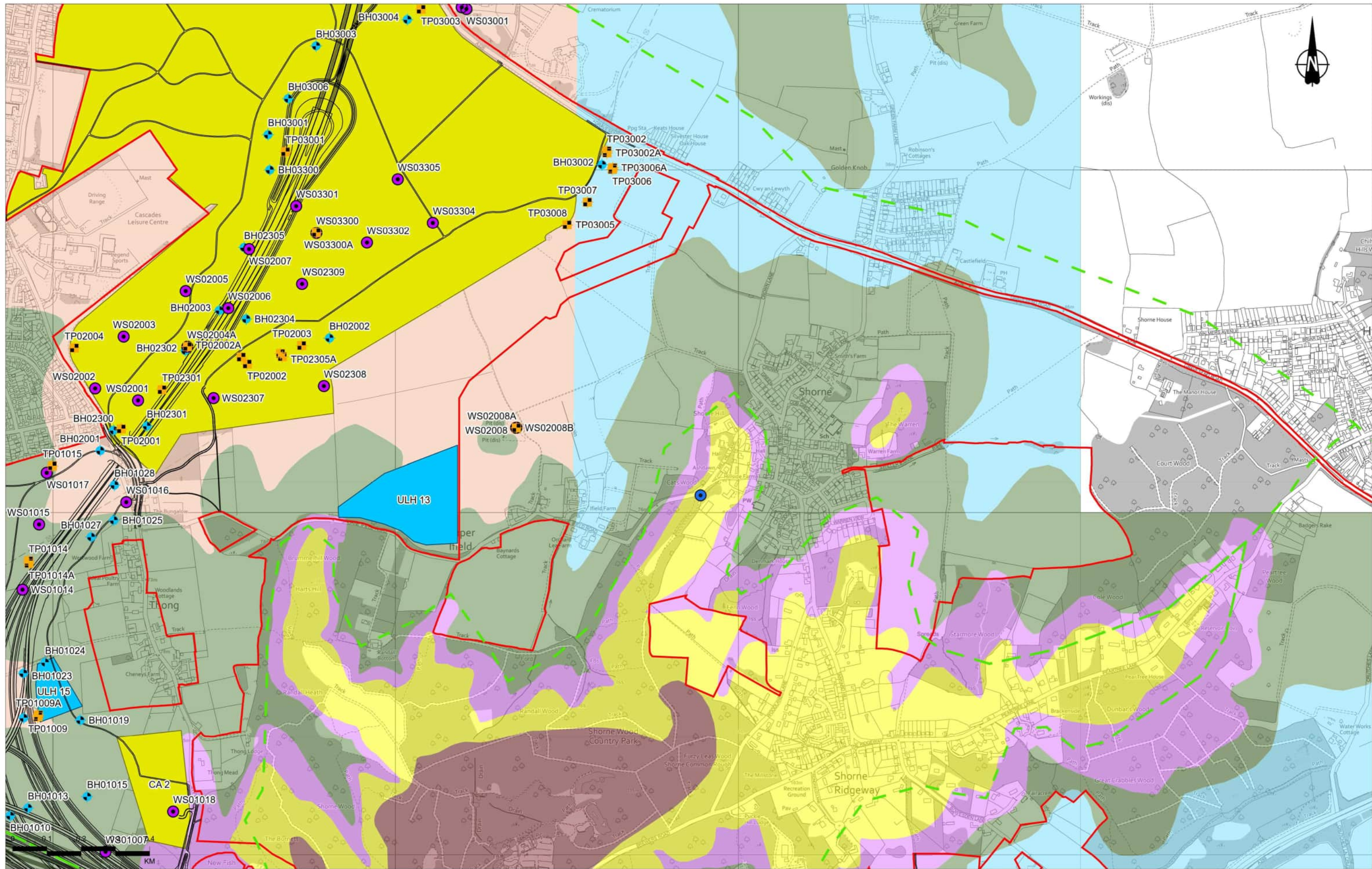


Client
national highways

Project
LOWER THAMES CROSSING

Status	DCO APPLICATION	Original Size	A3	Revision	P02
Application Document Number	TR010032/APP/6.2	Scale	1:10,000		
Drawing Title	Figure 6.9 - Palaeolithic Archaeology				
Drawing Number	Page 10 of 45				
HE540039-CJV-EHR-SZP_EGNE0000000-DR-LE-50148					

Z:\Environment\Environmental Statement\06_Cultural Heritage\ES Figures\HE540039-CJV-EHR-SZP_EGNE0000000-DR-LE-50148 - Figure 6.9 - Palaeolithic Archaeology.aprx




OS Ordnance Survey data © Crown copyright and database rights 2022. Ordnance Survey 100030649

P02	S8	02/09/2022	DCO Application	MPC	JG	BF
Rev	Status	Rev. Date	Purpose of revision	Drawn	Check'd	Apprv'd

- Legend**
- Route alignment
 - ▭ Order Limits
 - ▣ Palaeolithic Study Area 3km
 - Palaeolithic-Quaternary Zones
 - ▣ Trial Pit
 - Window/Windowless Sample
 - Windowless Sample / Rotary Core
 - Palaeolithic Sites and Findspots
 - ▣ Utilities Logistics Hub

- Bedrock Geology - 50k**
- Harwich Formation
 - Lambeth Group
 - Lewes Nodular Chalk Formation (Undifferentiated)
 - London Clay Formation
 - Seaford Chalk Formation (Undifferentiated)
 - Thanet Formation

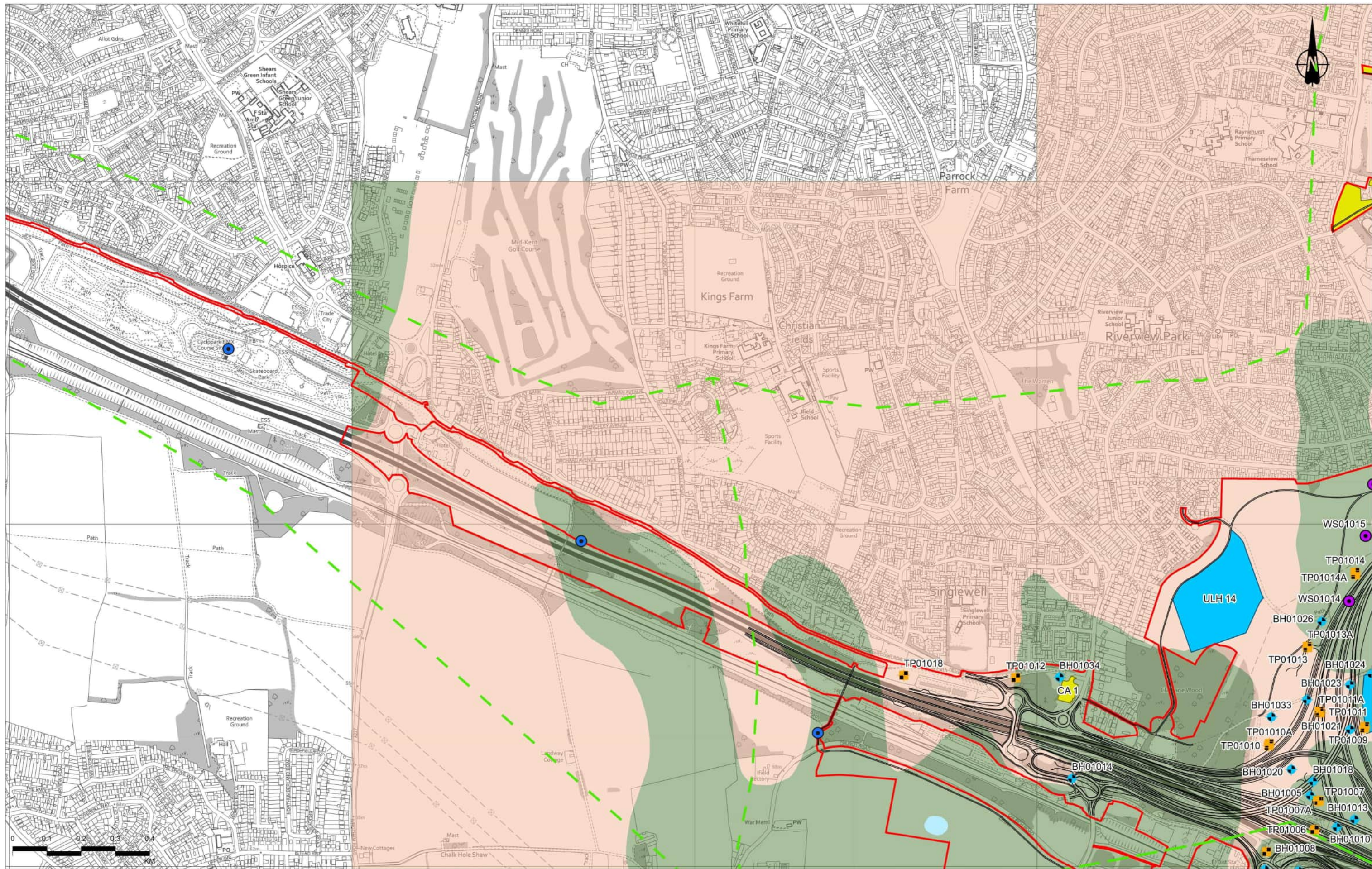


Client: **national highways**

Project: **LOWER THAMES CROSSING**

Status	DCO APPLICATION	Original Size	A3	Revision	P02
Application Document Number	TR010032/APP/6.2	Scale	1:10,000		
Drawing Title	Figure 6.9 - Palaeolithic Archaeology				
Drawing Number	Page 11 of 45				
HE540039-CJV-EHR-SZP_EGNE0000000-DR-LE-50148					

Z:\Environment\Environmental Statement\06_Cultural Heritage\ES Figures\HE540039-CJV-EHR-SZP_EGNE0000000-DR-LE-50148 - Figure 6.9 - Palaeolithic Archaeology.aprx



Rev	Status	Rev. Date	Purpose of revision	Drawn	Check'd	Appr'd
P02	S8	02/09/2022	DCO Application	MPC	JG	BF

Legend

- Route alignment
- Order Limits
- Palaeolithic Study Area 3km
- Palaeolithic-Quaternary Zones
- Trial Pit
- Window/Windowless Sample
- Windowless Sample / Rotary Core
- Palaeolithic Sites and Findspots
- Utilities Logistics Hub
- Bedrock Geology - 50k
 - Lewes Nodular Chalk Formation (Undifferentiated)
 - Seaford Chalk Formation (Undifferentiated)
 - Thanet Formation

Client: national highways

Project: LOWER THAMES CROSSING

Status: DCO APPLICATION

Application Document Number: TR010032/APP/6.2

Drawing Title: Figure 6.9 - Palaeolithic Archaeology

Page 12 of 45

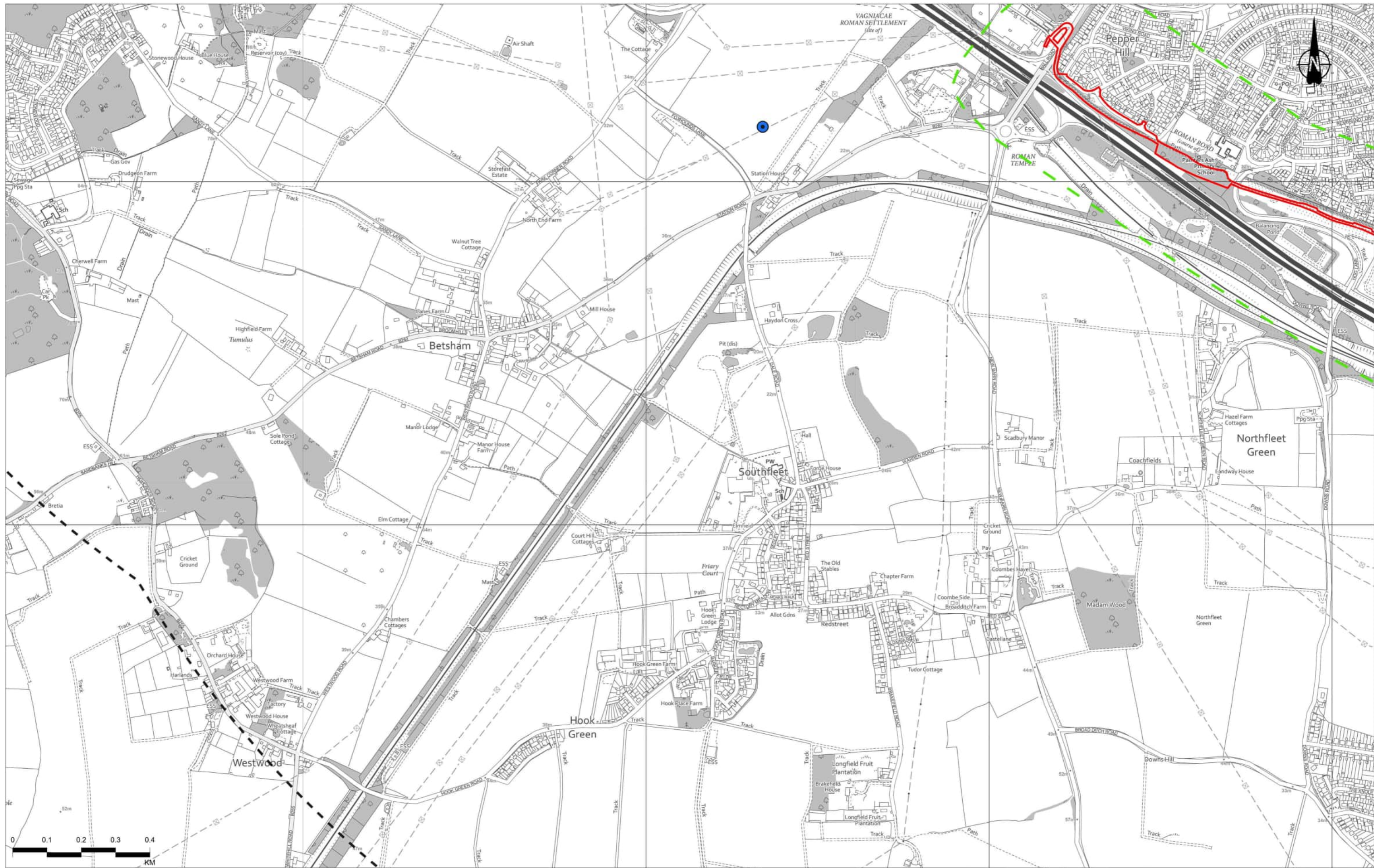
Drawing Number: HE540039-CJV-EHR-SZP_EGNE00000000-DR-LE-50148

Scale: 1:10,000

Original Size: A3

Revision: P02

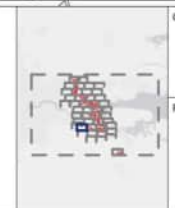
Z:\Environment\Environmental Statement\06_Cultural Heritage\ES Figures\HE540039-CJV-EHR-SZP_EGNE00000000-DR-LE-50148 - Figure 6.9 - Palaeolithic Archaeology.aprx



Contains Ordnance Survey data. © Crown copyright and database rights 2022. Ordnance Survey 100030661

Rev	Status	Rev. Date	Purpose of revision	Drawn	Check'd	Appr'd
P02	S0	02/09/2022	DCO Application	MPC	JG	BF

- Legend**
- Order Limits
 - Palaeolithic Study Area 3km
 - Palaeolithic-Quaternary Zones
 - Palaeolithic Sites and Findspots

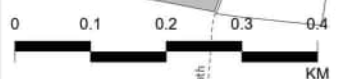


Client
national highways

Project
LOWER THAMES CROSSING

Status	DCO APPLICATION	Original Size	A3	Revision	P02
Application Document Number	TR010032/APP/6.2	Scale	1:10,000		
Drawing Title	Figure 6.9 - Palaeolithic Archaeology				
Drawing Number	Page 13 of 45				
HE540039-CJV-EHR-SZP_EGNE0000000-DR-LE-50148					

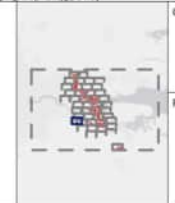
Z:\Environment\Environmental Statement\06_Cultural Heritage\ES Figures\HE540039-CJV-EHR-SZP_EGNE0000000-DR-LE-50148 - Figure 6.9 - Palaeolithic Archaeology.aprx



Contains Ordnance Survey data. © Crown copyright and database rights 2022. Ordnance Survey 100030648

Rev	Status	Rev. Date	Purpose of revision	Drawn	Check'd	Apprv'd
P02	S0	02/09/2022	DCO Application	MPC	JG	BF

Legend
 Order Limits
 Palaeolithic Study Area 3km



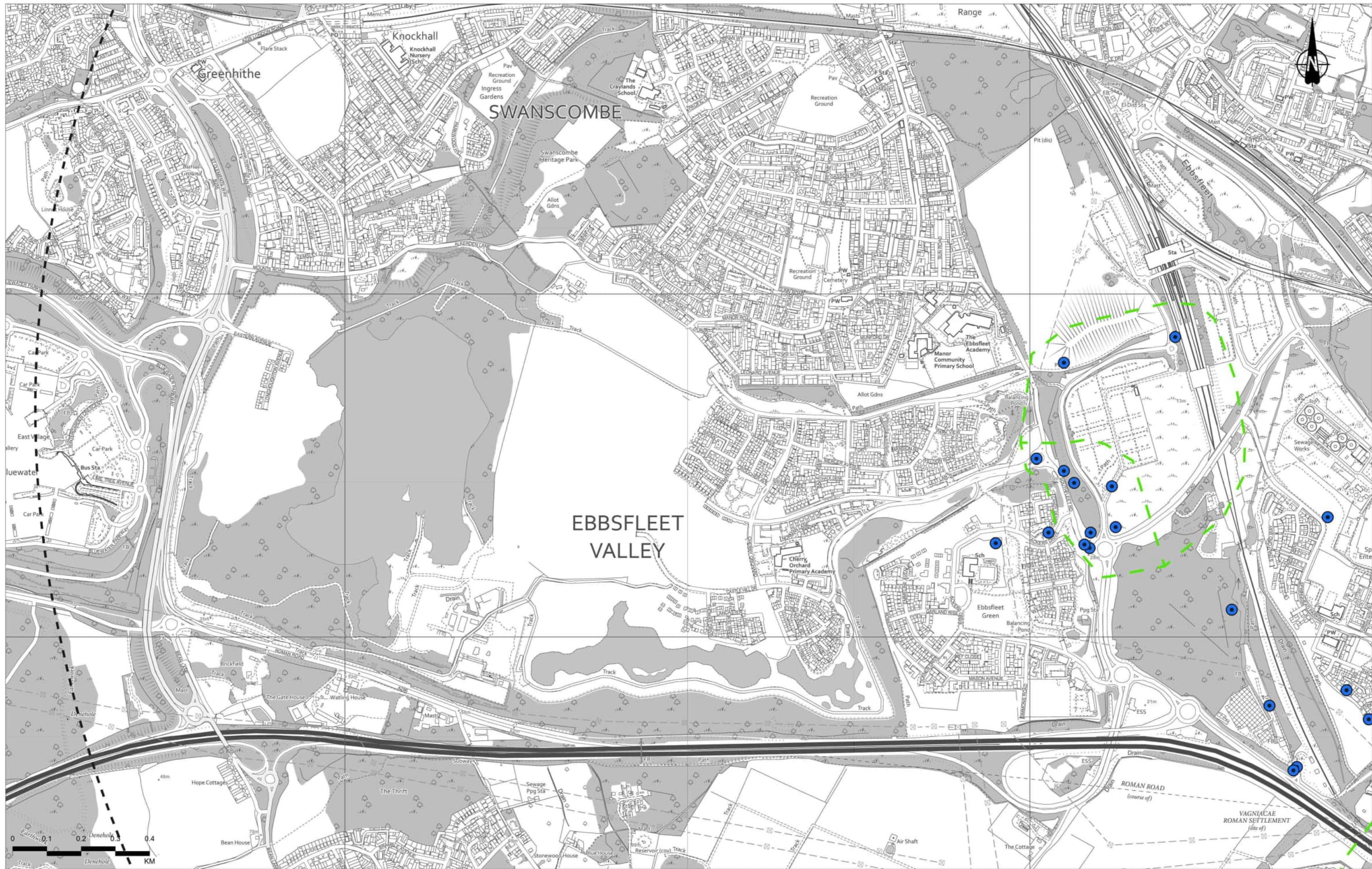
Client

 Project
LOWER THAMES CROSSING

Status **DCO APPLICATION**
 Application Document Number **TR010032/APP/6.2**
 Drawing Title
Figure 6.9 - Palaeolithic Archaeology
 Page 14 of 45
 Drawing Number
 HE540039-CJV-EHR-SZP_EGNE0000000-DR-LE-50148

Original Size A3	Revision P02
Scale 1:10,000	

Z:\Environment\Environmental Statement\06_Cultural Heritage\ES Figures\HE540039-CJV-EHR-SZP_EGNE0000000-DR-LE-50148 - Figure 6.9 - Palaeolithic Archaeology.aprx



Contains Ordnance Survey data. © Crown copyright and database rights 2022. Ordnance Survey 100039648

Rev	Status	Rev. Date	Purpose of revision	Drawn	Check'd	Approved
P02	S8	02/09/2022	DCO Application	MPC	JG	BF

- Legend**
- Order Limits
 - Palaeolithic Study Area 3km
 - Palaeolithic-Quaternary Zones
 - Palaeolithic Sites and Findspots

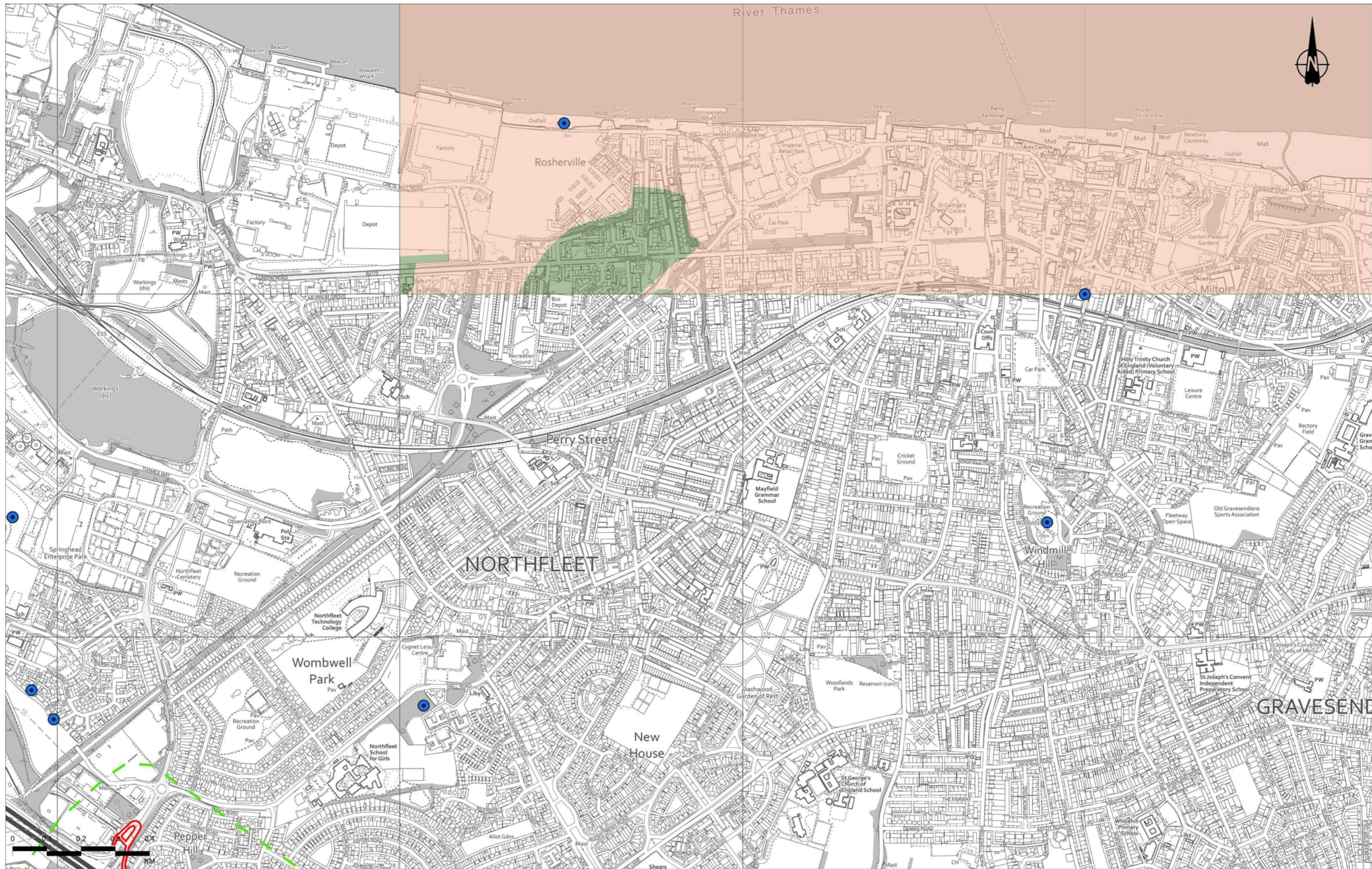


Client
national highways

Project
LOWER THAMES CROSSING

Status	DCO APPLICATION	Original Size	A3	Revision	P02
Application Document Number	TR010032/APP/6.2	Scale	1:10,000		
Drawing Title	Figure 6.9 - Palaeolithic Archaeology				
	Page 15 of 45				
Drawing Number	HE540039-CJV-EHR-SZP_EGNE0000000-DR-LE-50148				

Z:\Environment\Environmental Statement\06_Cultural Heritage\ES Figures\HE540039-CJV-EHR-SZP_EGNE0000000-DR-LE-50148 - Figure 6.9 - Palaeolithic Archaeology.aprx



P02	S8	02/09/2022	DCO Application	MPC	JG	BF
Rev	Status	Rev. Date	Purpose of revision	Drawn	Check'd	Approved

Legend

- Order Limits
- Palaeolithic Study Area 3km
- Palaeolithic-Quaternary Zones
- Palaeolithic Sites and Findspots
- Bedrock Geology - 50k**
- Seaford Chalk Formation (Undifferentiated)
- Thanet Formation

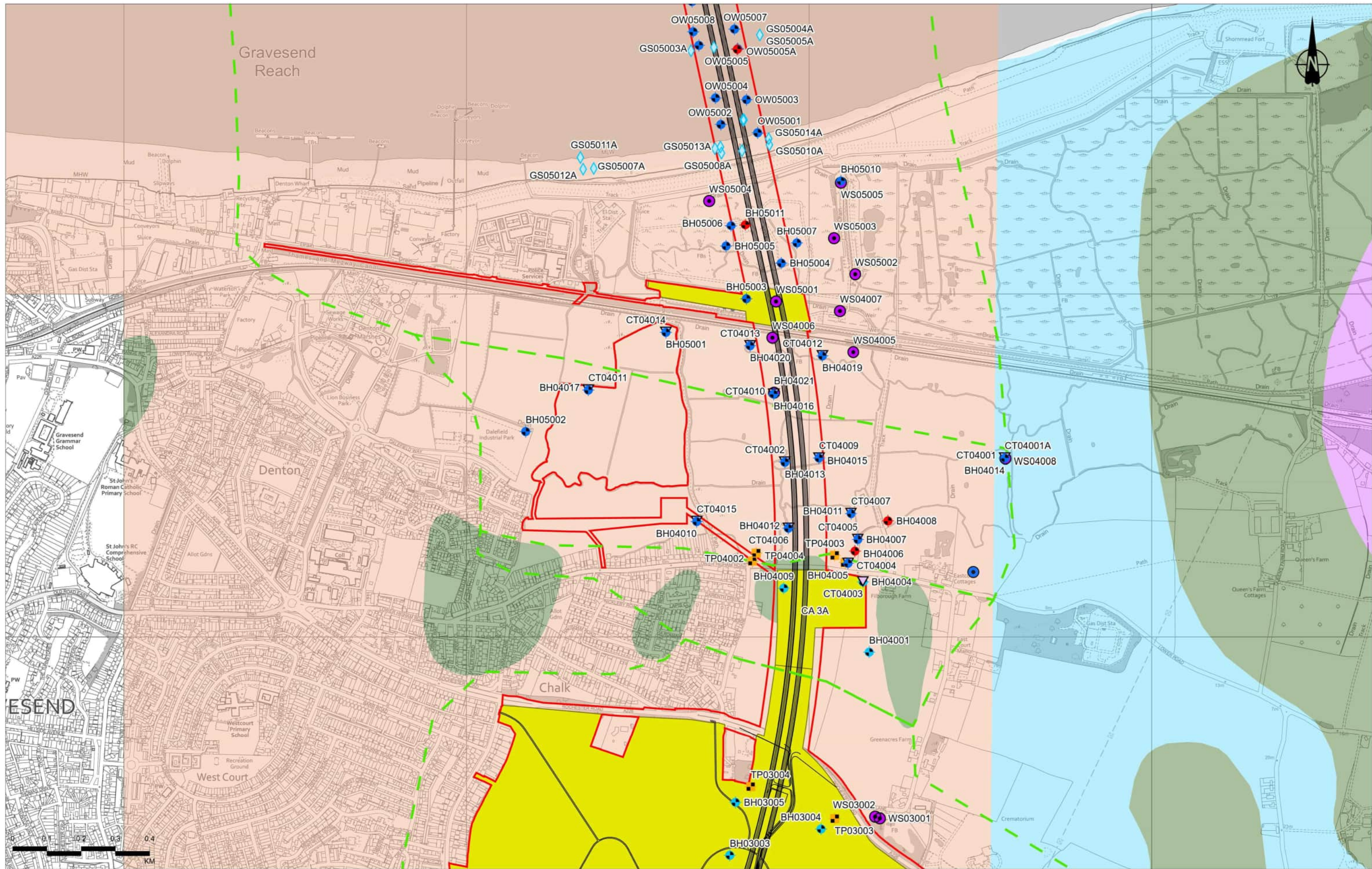


Client
national highways

Project
LOWER THAMES CROSSING

Status	DCO APPLICATION	Original Size	A3	Revision	P02
Application Document Number	TR010032/APP/6.2	Scale	1:10,000		
Drawing Title	Figure 6.9 - Palaeolithic Archaeology				
Drawing Number	Page 16 of 45				
HE540039-CJV-EHR-SZP_EGNE0000000-DR-LE-50148					

Z:\Environment\Environmental Statement\06_Cultural Heritage\ES Figures\HE540039-CJV-EHR-SZP_EGNE0000000-DR-LE-50148 - Figure 6.9 - Palaeolithic Archaeology.aprx



Rev	Status	Rev. Date	Purpose of revision	Drawn	Check'd	Apprv'd
P02	S8	02/09/2022	DCO Application	MPC	JG	BF

- Legend**
- Route alignment
 - Order Limits
 - Palaeolithic Study Area 3km
 - Palaeolithic-Quaternary Zones
 - Water Bodies - Standing Water
 - Cable Percussion
 - Cable Percussion / Rotary Core
 - Sampling Location
 - Static Cone Penetrometer
 - Trial Pit
 - Window/Windowless Sample
 - Windowless Sample / Rotary Core
 - Palaeolithic Sites and Findspots

- Bedrock Geology - 50k**
- Lambeth Group
 - Lewes Nodular Chalk Formation (Undifferentiated)
 - Seaford Chalk Formation (Undifferentiated)
 - Thanet Formation



Client: **national highways**

Project: **LOWER THAMES CROSSING**

Status	DCO APPLICATION	Original Size	A3	Revision	P02
Application Document Number	TR010032/APP/6.2	Scale	1:10,000		
Drawing Title	Figure 6.9 - Palaeolithic Archaeology				
	Page 17 of 45				
Drawing Number	HE540039-CJV-EHR-SZP_EGNE0000000-DR-LE-50148				

Z:\Environment\Environmental Statement\06_Cultural Heritage\ES Figures\HE540039-CJV-EHR-SZP_EGNE0000000-DR-LE-50148 - Figure 6.9 - Palaeolithic Archaeology.aprx



Contains Ordnance Survey data. © Crown copyright and database rights 2022. Ordnance Survey 100030649.


P02	S8	02/09/2022	DCO Application	MPC	JG	BF
Rev	Status	Rev. Date	Purpose of revision	Drawn	Checked	Approved

Legend

- Order Limits
- Palaeolithic Study Area 3km
- Palaeolithic Sites and Findspots

Bedrock Geology - 50k

- Lambeth Group
- Lewes Nodular Chalk Formation (Undifferentiated)
- London Clay Formation
- Thanet Formation

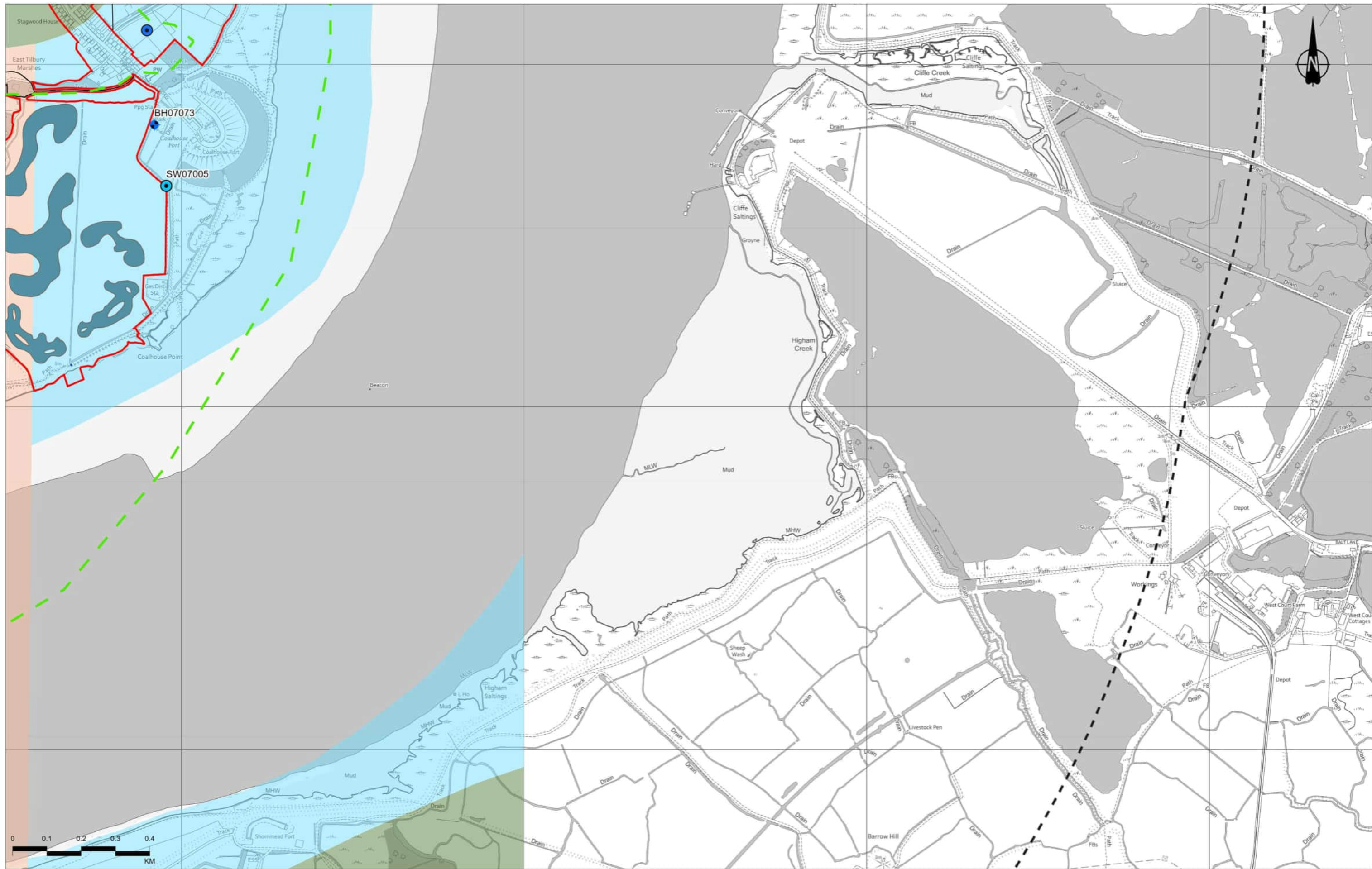


Client
national highways

Project
LOWER THAMES CROSSING

Status	DCO APPLICATION	Original Size	A3	Revision	P02
Application Document Number	TR010032/APP/6.2	Scale	1:10,000		
Drawing Title	Figure 6.9 - Palaeolithic Archaeology				
	Page 18 of 45				
Drawing Number	HE540039-CJV-EHR-S2P_EGNE00000000-DR-LE-50148				

Z:\Environment\Environmental Statement\06_Cultural Heritage\ES Figures\HE540039-CJV-EHR-S2P_EGNE00000000-DR-LE-50148 - Figure 6.9 - Palaeolithic Archaeology.aprx



PG2	SB	02/09/2022	DCO Application	MPC	JG	BF
Rev	Status	Rev. Date	Purpose of revision	Drawn	Check'd	Approved

- Legend**
- Route alignment
 - ▭ Order Limits
 - ▭ Palaeolithic Study Area 3km
 - ▭ Palaeolithic-Quaternary Zones
 - ▭ Water Bodies - Standing Water
 - Cable Percussion / Rotary Core
 - Surface Water Sample
 - Palaeolithic Sites and Findspots
 - ▭ Flood Alleviation Measures and Surface Waterbodies
 - ▭ Flood Compensation Area

- Bedrock Geology - 50k**
- ▭ Lewes Nodular Chalk Formation (Undifferentiated)
 - ▭ Seaford Chalk Formation (Undifferentiated)
 - ▭ Thanet Formation

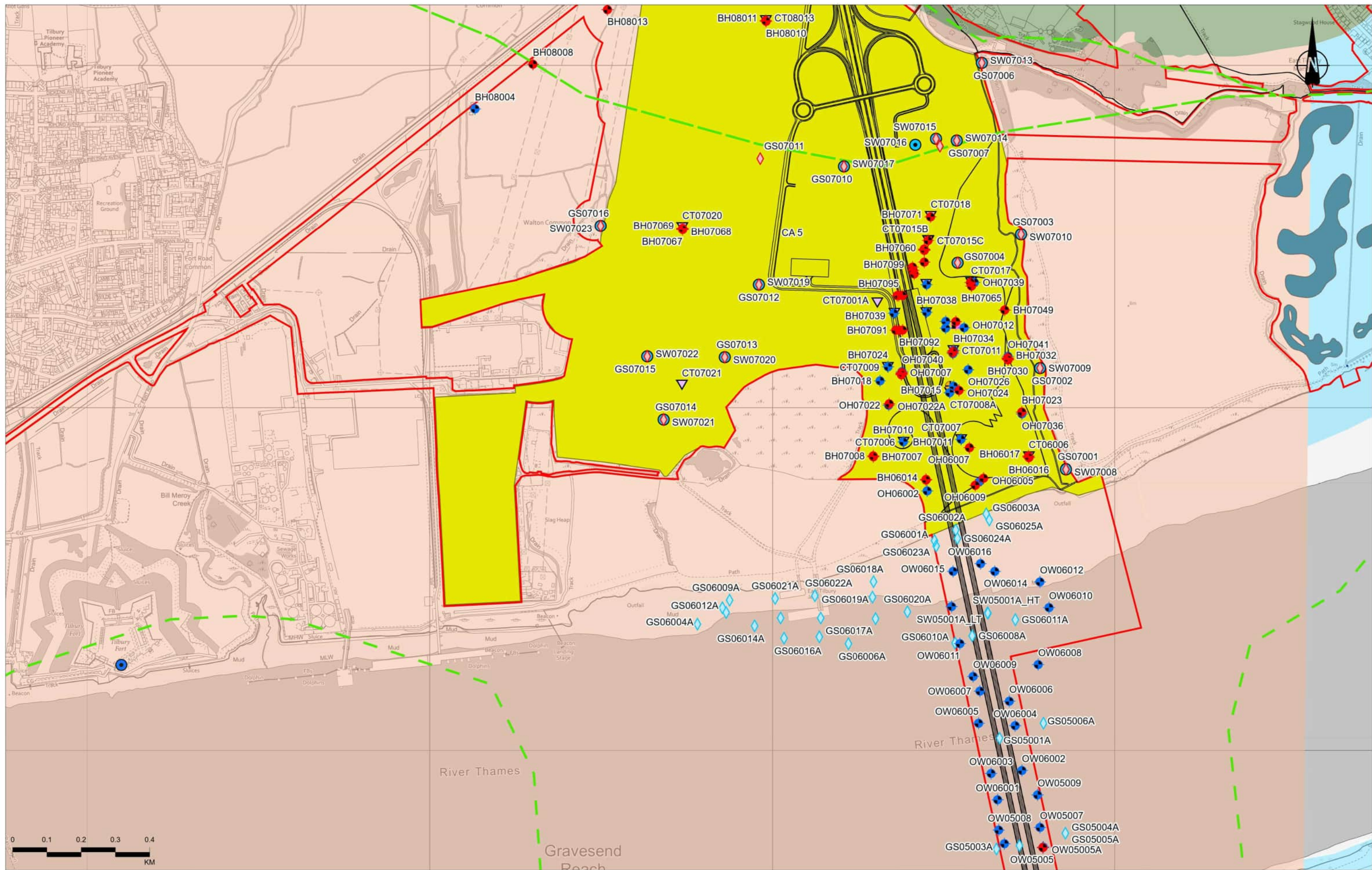


Client: **national highways**

Project: **LOWER THAMES CROSSING**

Status	DCO APPLICATION	Original Size	A3	Revision	P02
Application Document Number	TR010032/APP/6.2	Scale	1:110,000		
Drawing Title	Figure 6.9 - Palaeolithic Archaeology				
	Page 19 of 45				
Drawing Number	HE540039-CJV-EHR-SZP_EGNE00000000-DR-LE-50148				

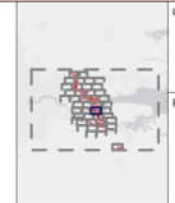
Z:\Environment\Environmental Statement\06_Cultural Heritage\ES Figures\HE540039-CJV-EHR-SZP_EGNE00000000-DR-LE-50148 - Figure 6.9 - Palaeolithic Archaeology.aprx



0 0.1 0.2 0.3 0.4 KM

P02	S8	02/09/2022	DCO Application	MPC	JG	BF
Rev	Status	Rev. Date	Purpose of revision	Drawn	Check'd	Apprv'd

Legend	
Route alignment	Cable Percussion
Order Limits	Cable Percussion / Rotary Core
Palaeolithic Study Area 3km	Grabbed Sediment Sample
Palaeolithic-Quaternary Zones	Surface Water Sample
Water Bodies - Standing Water	Inspection Pit
Palaeolithic Sites and Findspots	Pumping Test
Sampling Location	Static Cone Penetrometer
Flood Compensation Area	Flood Compensation Area
Bedrock Geology - 50k	Lewes Nodular Chalk Formation (Undifferentiated)
Seaford Chalk Formation (Undifferentiated)	Thanet Formation

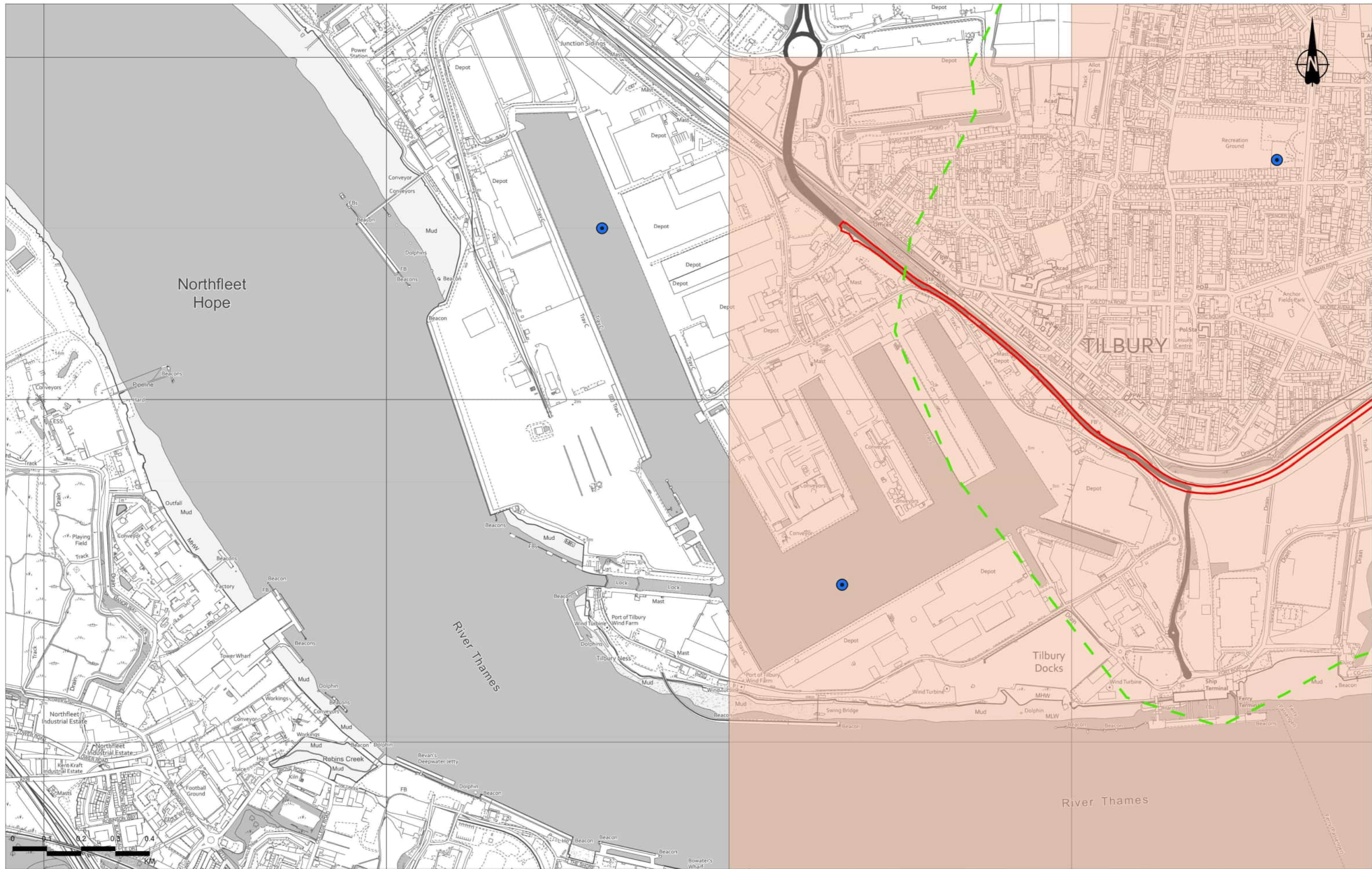


Client: **national highways**

Project: **LOWER THAMES CROSSING**

Status	DCO APPLICATION	Original Size	A3	Revision	P02
Application Document Number	TR010032/APP/6.2	Scale	1:10,000		
Drawing Title	Figure 6.9 - Palaeolithic Archaeology				
	Page 20 of 45				
Drawing Number	HE540039-CJV-EHR-SZP_EGNE0000000-DR-LE-50148				

Z:\Environment\Environmental Statement\06_Cultural Heritage\ES Figures\HE540039-CJV-EHR-SZP_EGNE0000000-DR-LE-50148 - Figure 6.9 - Palaeolithic Archaeology.aprx



Contains Ordnance Survey data. © Crown copyright and database rights 2022. Ordnance Survey 100039649

Rev	Status	Rev. Date	Purpose of revision	Drawn	Check'd	Appr'd
P02	S0	02/09/2022	DCO Application	MPC	JG	BF

- Legend**
- Order Limits
 - Palaeolithic Study Area 3km
 - Palaeolithic-Quaternary Zones
 - Palaeolithic Sites and Findspots
 - Bedrock Geology - 50k
 - Seaford Chalk Formation (Undifferentiated)

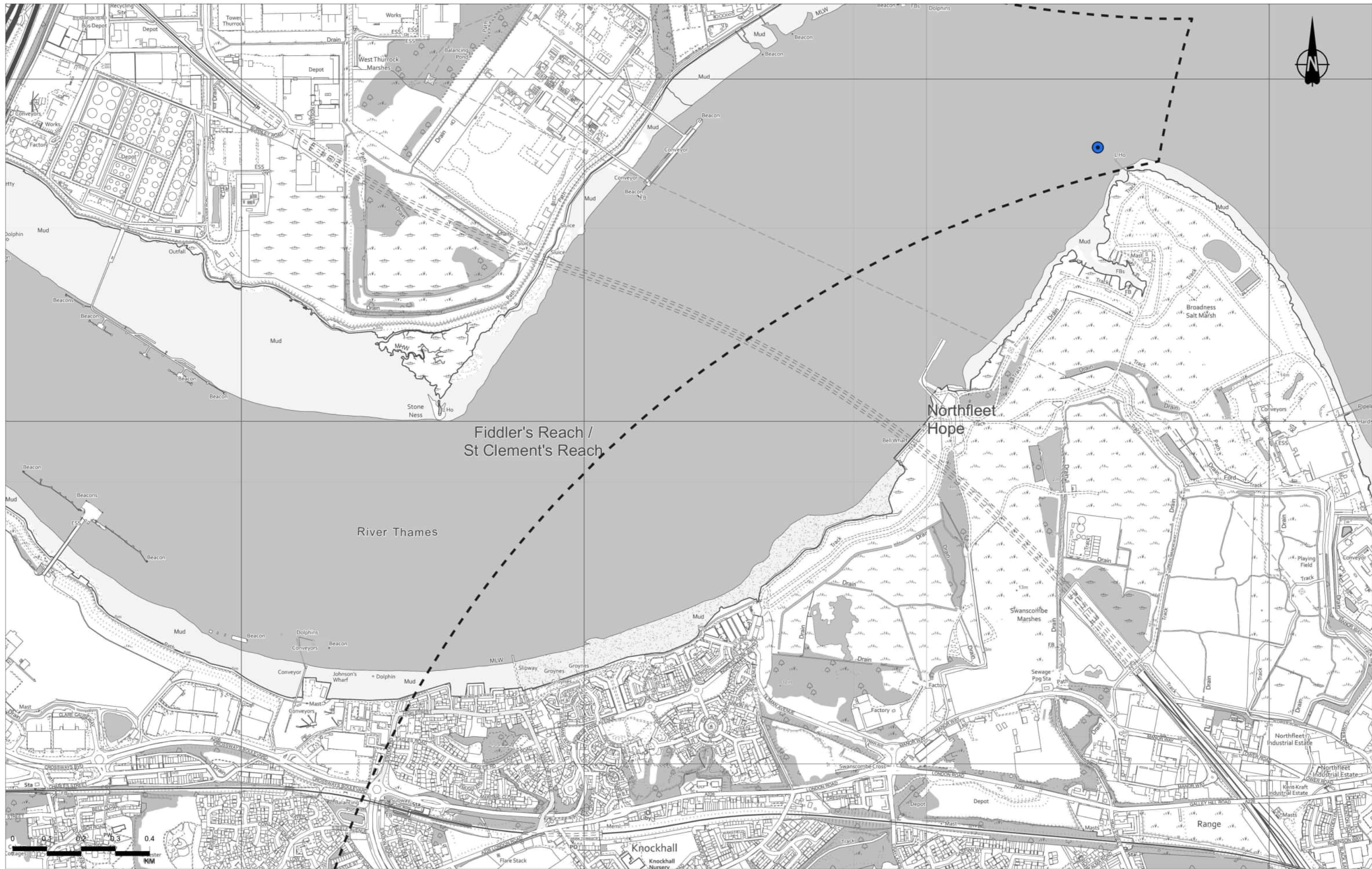


Client

 Project
LOWER THAMES CROSSING

Status	DCO APPLICATION	Original Size	A3	Revision	P02
Application Document Number	TR010032/APP/6.2	Scale	1:10,000		
Drawing Title	Figure 6.9 - Palaeolithic Archaeology				
	Page 21 of 45				
Drawing Number	HE540039-CJV-EHR-SZP_EGNE0000000-DR-LE-50148				

Z:\Environment\Environmental Statement\06_Cultural Heritage\ES Figures\HE540039-CJV-EHR-SZP_EGNE0000000-DR-LE-50148 - Figure 6.9 - Palaeolithic Archaeology.aprx



Contains Ordnance Survey data. © Crown copyright and database rights 2022. Ordnance Survey 100030648

Rev	Status	Rev. Date	Purpose of revision	Drawn	Check'd	Apprv'd
P02	S8	02/09/2022	DCO Application	MPC	JG	BF

Legend

- Order Limits
- Palaeolithic Study Area 3km
- Palaeolithic Sites and Findspots

Client: **national highways**

Project: **LOWER THAMES CROSSING**

Status: **DCO APPLICATION**

Application Document Number: **TR010032/APP/6.2**

Drawing Title: **Figure 6.9 - Palaeolithic Archaeology**

Drawing Number: **HE540039-CJV-EHR-SZP_EGNE0000000-DR-LE-50148**

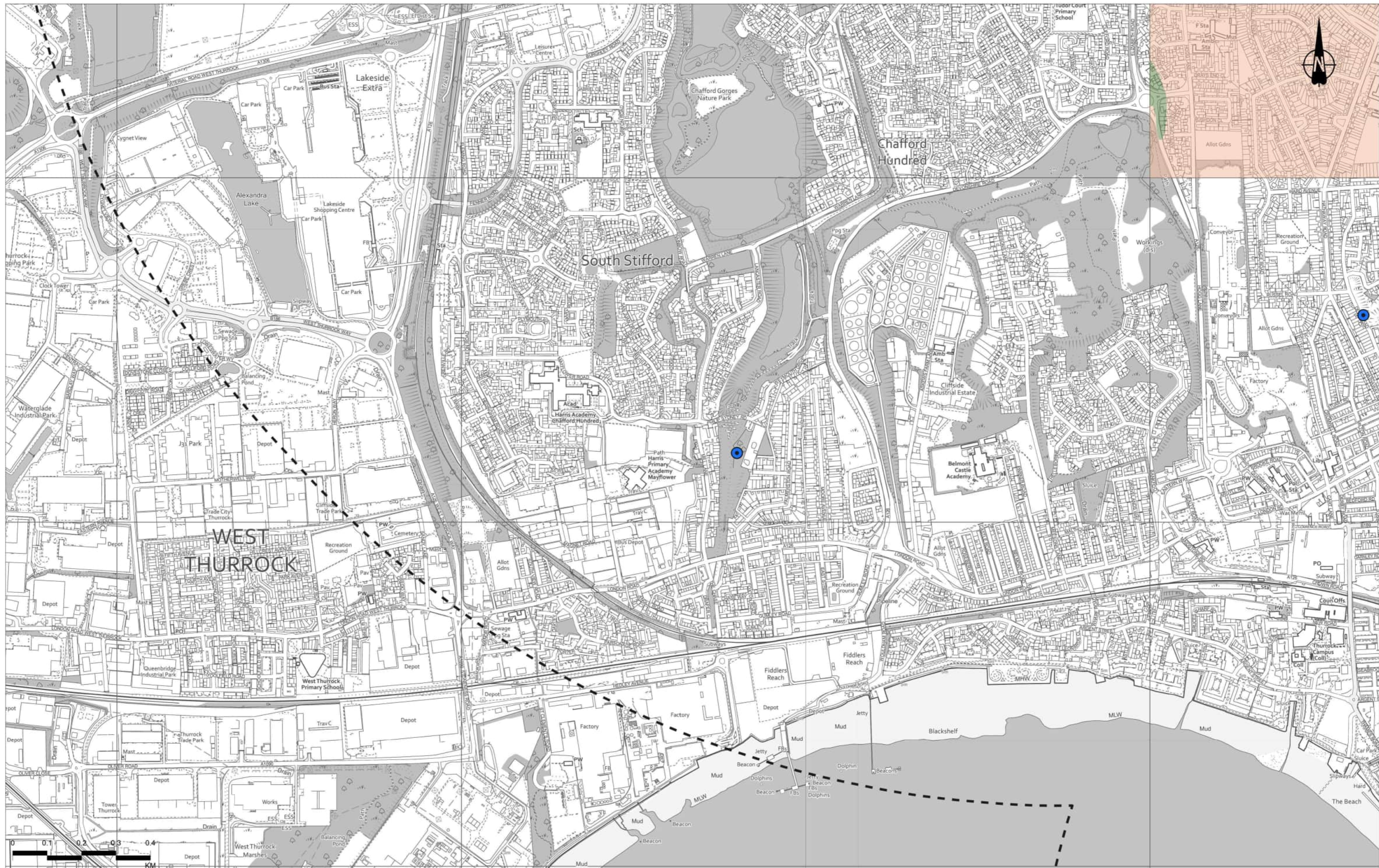
Original Size: **A3**

Revision: **P02**

Scale: **1:10,000**

Page 22 of 45

Z:\Environment\Environmental Statement\06_Cultural Heritage\ES Figures\HE540039-CJV-EHR-SZP_EGNE0000000-DR-LE-50148 - Figure 6.9 - Palaeolithic Archaeology.aprx



Contains Ordnance Survey data. © Crown copyright and database rights 2022. Ordnance Survey 100030649

Rev	Status	Rev. Date	Purpose of revision	Drawn	Check'd	Appr'd
P02	S0	02/09/2022	DCO Application	MPC	JG	BF

Legend

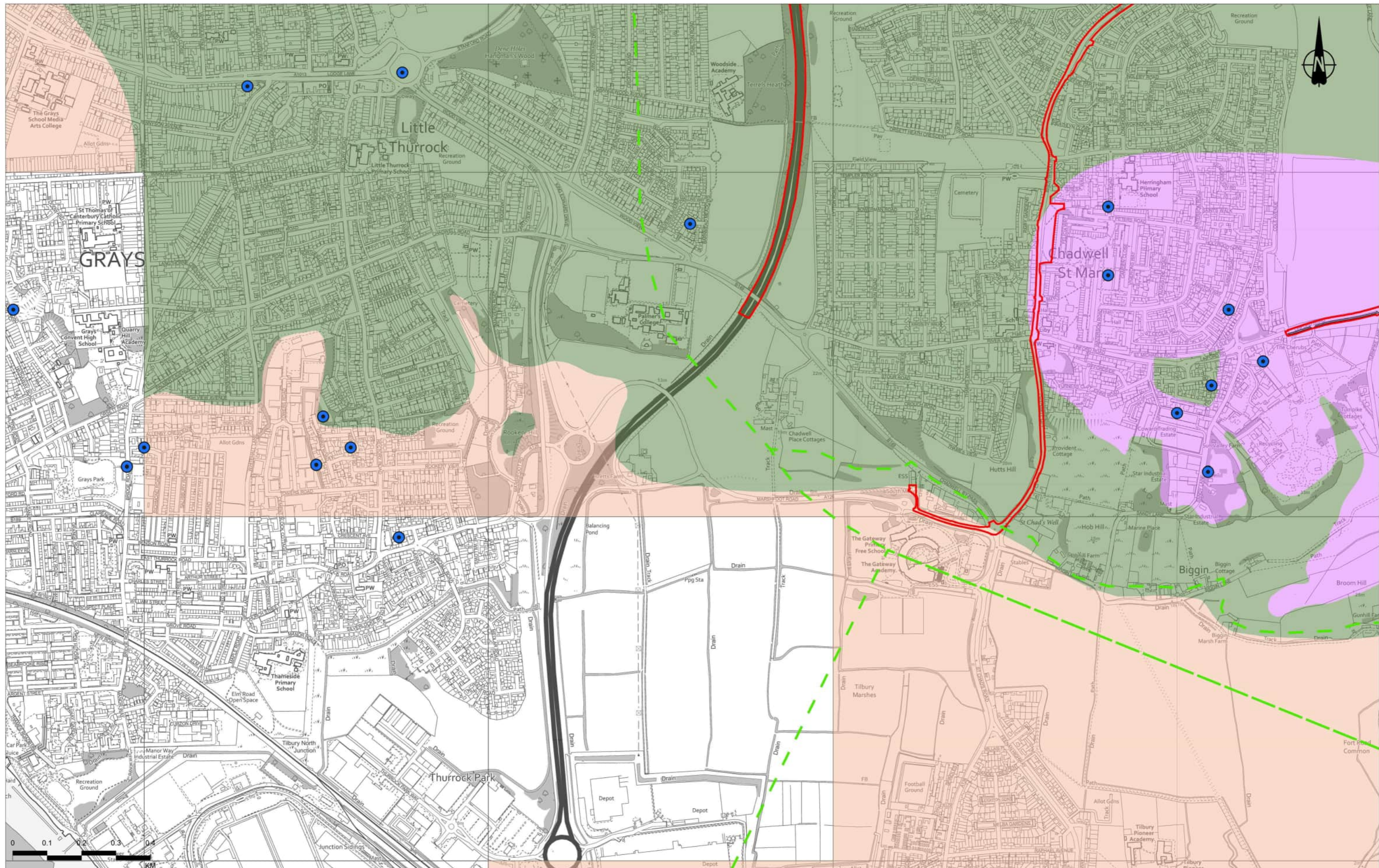
- Order Limits
- Palaeolithic Study Area 3km
- Palaeolithic Sites and Findspots

Bedrock Geology - 50k

- Seaford Chalk Formation (Undifferentiated)
- Thanet Formation

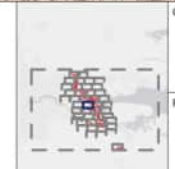
	Client	DCO APPLICATION	Original Size	A3	Revision	P02
	Project	LOWER THAMES CROSSING	Application Document Number	TR010032/APP/6.2	Scale	1:10,000
Drawing Title		Figure 6.9 - Palaeolithic Archaeology				
Drawing Number		Page 23 of 45				
HE540039-CJV-EHR-SZP_EGNE0000000-DR-LE-50148						

Z:\Environment\Environmental Statement\06_Cultural Heritage\ES Figures\HE540039-CJV-EHR-SZP_EGNE0000000-DR-LE-50148 - Figure 6.9 - Palaeolithic Archaeology.aprx



P02	S8	02/09/2022	DCO Application	MPC	JG	BF
Rev	Status	Rev. Date	Purpose of revision	Drawn	Check'd	Appr'd

- Legend**
- Route alignment
 - ▭ Order Limits
 - ▭ Palaeolithic Study Area 3km
 - ▭ Palaeolithic-Quaternary Zones
 - Palaeolithic Sites and Findspots
 - Bedrock Geology - 50k**
 - ▭ Lambeth Group
 - ▭ Seaford Chalk Formation (Undifferentiated)
 - ▭ Thanet Formation

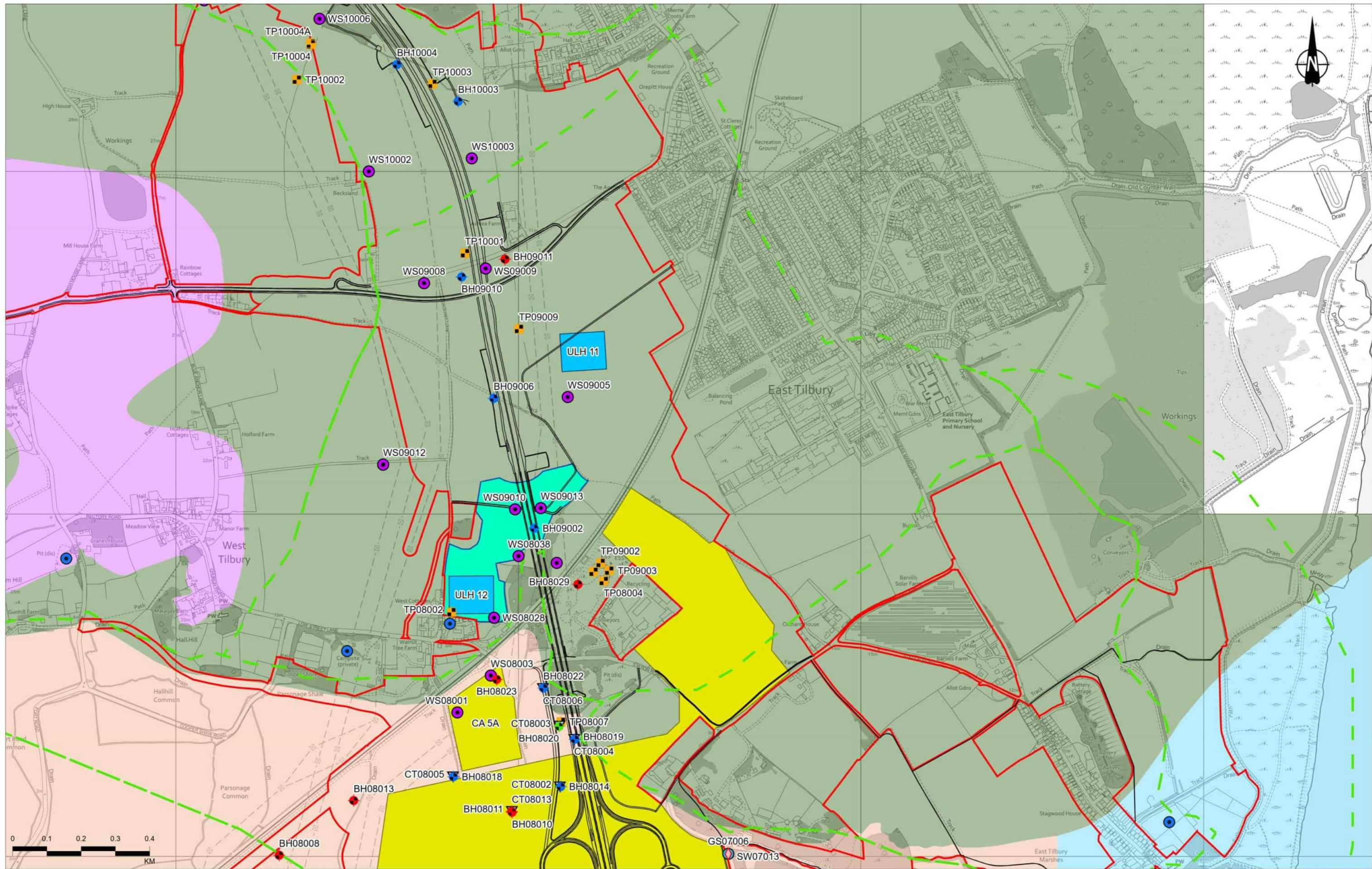


Client
national highways

Project
LOWER THAMES CROSSING

Status	DCO APPLICATION	Original Size	A3	Revision	P02
Application Document Number	TR010032/APP/6.2	Scale	1:10,000		
Drawing Title	Figure 6.9 - Palaeolithic Archaeology				
Drawing Number	Page 24 of 45				
HE540039-CJV-EHR-SZP_EGNE0000000-DR-LE-50148					


Z:\Environment\Environmental Statement\06_Cultural Heritage\ES Figures\HE540039-CJV-EHR-SZP_EGNE0000000-DR-LE-50148 - Figure 6.9 - Palaeolithic Archaeology.aprx



Rev	Status	Rev. Date	Purpose of revision	Drawn	Check'd	Appr'd
P02	S8	02/09/2022	DCO Application	MPC	JG	BF

Legend

- Route alignment
- Order Limits
- Palaeolithic Study Area 3km
- Palaeolithic-Quaternary Zones
- Cable Percussion
- Cable Percussion / Rotary Core
- Dynamic Sample / Rotary Core
- Grabbed Sediment Sample
- Static Cone Penetrometer
- Surface Water Sample
- Trial Pit
- Window/Windowless Sample
- Palaeolithic Sites and Findspots
- Flood Alleviation Measures and Surface Waterbodies
- Flood Compensation Area
- Utilities Logistics Hub
- Bedrock Geology - 50k
 - Lambeth Group
 - Lewes Nodular Chalk Formation (Undifferentiated)
 - Seaford Chalk Formation (Undifferentiated)
 - Thanet Formation



Client: national highways

Project: LOWER THAMES CROSSING

Status	DCO APPLICATION	Original Size	A3	Revision	P02
Application Document Number	TR010032/APP/6.2	Scale	1:10,000		
Drawing Title	Figure 6.9 - Palaeolithic Archaeology				
Drawing Number	Page 25 of 45				
HE540039-CJV-EHR-SZP_EGNE0000000-DR-LE-50148					

Z:\Environment\Environmental Statement\06_Cultural Heritage\ES Figures\HE540039-CJV-EHR-SZP_EGNE0000000-DR-LE-50148 - Figure 6.9 - Palaeolithic Archaeology.aprx



Corfield Ordnance Survey data. © Crown copyright and database rights 2022. Ordnance Survey 100033066

P02	S8	02/09/2022	DCO Application	MPC	JG	BF
Rev	Status	Rev. Date	Purpose of revision	Drawn	Check'd	Apprv'd

Legend

- Route alignment
- ▭ Order Limits
- ▭ Palaeolithic Study Area 3km
- ▭ Palaeolithic-Quaternary Zones
- Palaeolithic Sites and Findspots
- Bedrock Geology - 50k**
- ▭ Lewes Nodular Chalk Formation (Undifferentiated)
- ▭ Thanet Formation

	Client	DCO APPLICATION	Original Size	A3	Revision	P02
	Project	LOWER THAMES CROSSING	Application Document Number	TR010032/APP/6.2	Scale	1:10,000
Drawing Title		Figure 6.9 - Palaeolithic Archaeology				Page 26 of 45
Drawing Number		HE540039-CJV-EHR-SZP_EGNE00000000-DR-LE-50148				

Z:\Environment\Environmental Statement\06_Cultural Heritage\ES Figures\HE540039-CJV-EHR-SZP_EGNE00000000-DR-LE-50148 - Figure 6.9 - Palaeolithic Archaeology.aprx



Contains Ordnance Survey data. © Crown copyright and database rights 2022. Ordnance Survey 100033645

P02	S8	02/09/2022	DCO Application	MPC	JG	BF
Rev	Status	Rev. Date	Purpose of revision	Drawn	Check'd	Appr'd


Legend

- Order Limits
- Palaeolithic Study Area 3km
- Palaeolithic Sites and Findspots

Bedrock Geology - 50k

- Lambeth Group
- Thanet Formation

Scale: 0 0.1 0.2 0.3 0.4 KM

Client: 

Project: LOWER THAMES CROSSING

Status: DCO APPLICATION

Application Document Number: TR010032/APP/6.2

Drawing Title: Figure 6.9 - Palaeolithic Archaeology

Drawing Number: HE540039-CJV-EHR-S2P_EGNE00000000-DR-LE-50148

Original Size: A3

Revision: P02

Scale: 1:10,000

0 0.1 0.2 0.3 0.4 KM

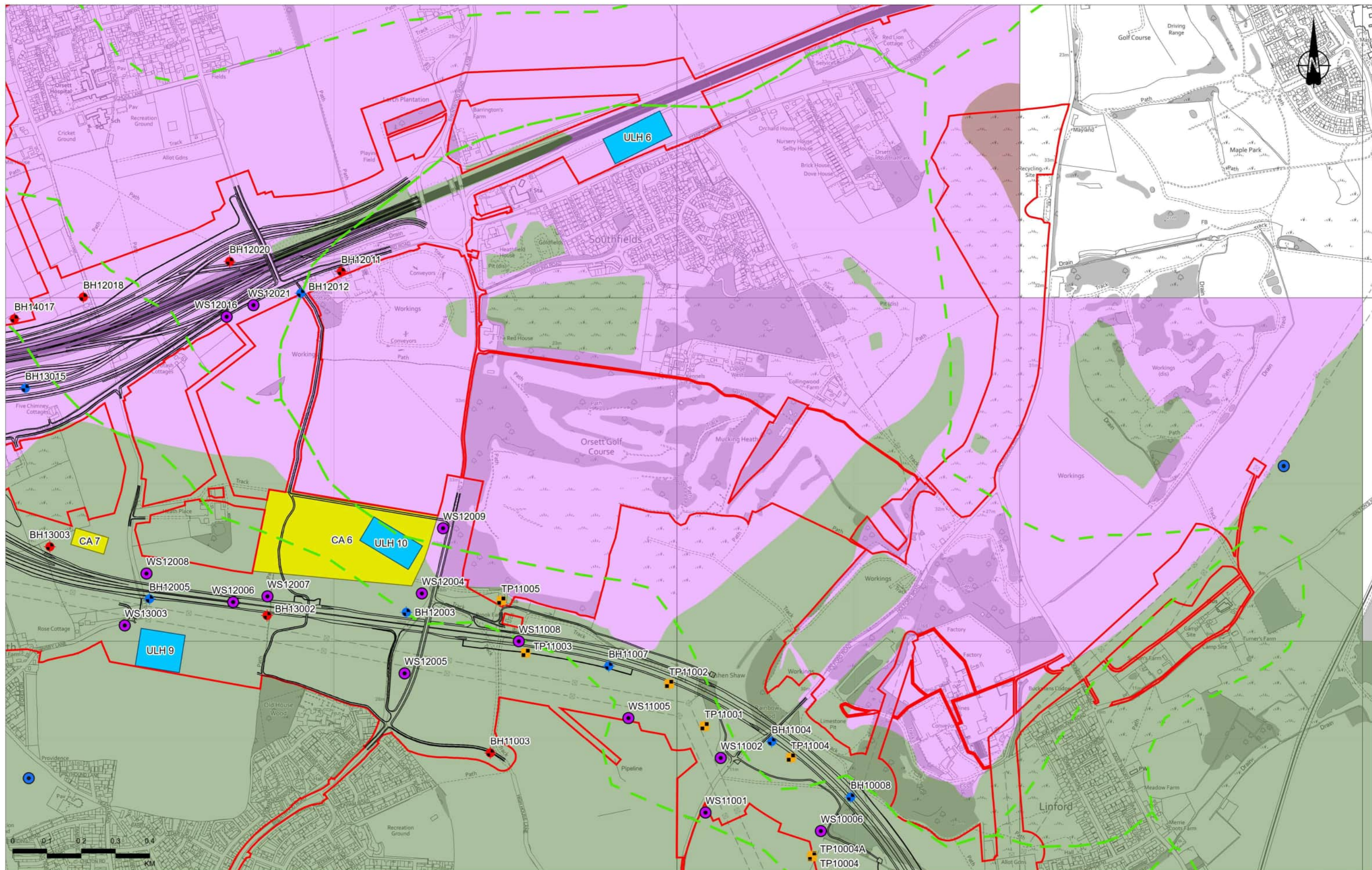
Scale: 1:10,000

Original Size: A3

Revision: P02

Scale: 1:10,000

Z:\Environment\Environmental Statement\06_Cultural Heritage\ES Figures\HE540039-CJV-EHR-S2P_EGNE00000000-DR-LE-50148 - Figure 6.9 - Palaeolithic Archaeology.aprx



P02	S8	02/09/2022	DCO Application	MPC	JG	BF
Rev	Status	Rev. Date	Purpose of revision	Drawn	Check'd	Apprv'd

Legend

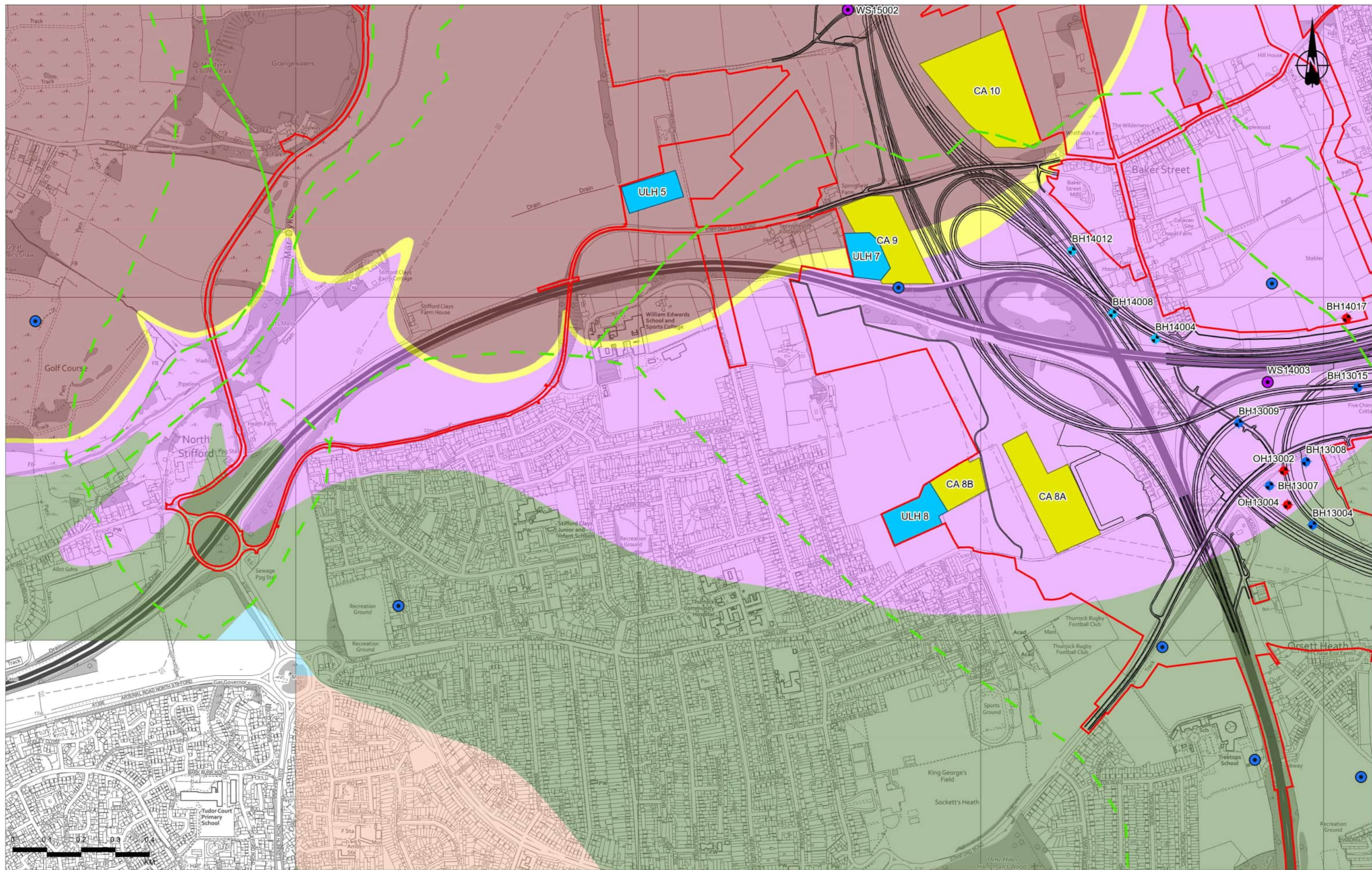
- Route alignment
- Order Limits
- Palaeolithic Study Area 3km
- Palaeolithic-Quaternary Zones
- Cable Percussion
- Cable Percussion / Rotary Core
- Trial Pit
- Window/Windowless Sample
- Palaeolithic Sites and Findspots
- Utilities Logistics Hub
- Bedrock Geology - 50k
- Lambeth Group
- London Clay Formation
- Thanet Formation



Client: **national highways**

Project: **LOWER THAMES CROSSING**

Status	DCO APPLICATION	Original Size	A3	Revision	P02
Application Document Number	TR010032/APP/6.2	Scale	1:10,000		
Drawing Title	Figure 6.9 - Palaeolithic Archaeology				
Drawing Number	Page 28 of 45				
HE540039-CJV-EHR-SZP_EGNE0000000-DR-LE-50148					



Rev	Status	Rev. Date	Purpose of revision	Drawn	Check'd	Apprv'd
P02	S8	02/09/2022	DCO Application	MPC	JG	BF

- Legend**
- Route alignment
 - ▭ Order Limits
 - ▭ Palaeolithic Study Area 3km
 - ▭ Palaeolithic-Quaternary Zones
 - ◆ Cable Percussion
 - ◆ Cable Percussion / Rotary Core
 - Trial Pit
 - Window/Windowless Sample
 - Windowless Sample / Rotary Core
 - Palaeolithic Sites and Findspots
 - Utilities Logistics Hub

- Bedrock Geology - 50k**
- Harwich Formation
 - Lambeth Group
 - Lewes Nodular Chalk Formation (Undifferentiated)
 - London Clay Formation
 - Seaford Chalk Formation (Undifferentiated)
 - Thanet Formation



Client
national highways

Project
LOWER THAMES CROSSING

Status	DCO APPLICATION	Original Size	A3	Revision	P02
Application Document Number	TR010032/APP/6.2	Scale	1:10,000		
Drawing Title	Figure 6.9 - Palaeolithic Archaeology				
Drawing Number	Page 29 of 45				
HE540039-CJV-EHR-SZP_EGNE0000000-DR-LE-50148					

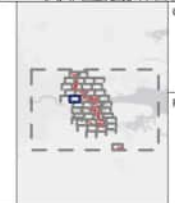
Z:\Environment\Environmental Statement\06_Cultural Heritage\ES Figures\HE540039-CJV-EHR-SZP_EGNE0000000-DR-LE-50148 - Figure 6.9 - Palaeolithic Archaeology.aprx



Contains Ordnance Survey data. © Crown copyright and database rights 2022. Ordnance Survey 100030648

P02	S8	02/09/2022	DCO Application	MPC	JG	BF
Rev	Status	Rev. Date	Purpose of revision	Drawn	Check'd	Apprv'd

- Legend**
- Order Limits
 - Palaeolithic Study Area 3km
 - Palaeolithic Sites and Findspots
 - Bedrock Geology - 50k
 - Harwich Formation
 - Lambeth Group
 - London Clay Formation
 - Thanet Formation



Client: **national highways**

Project: **LOWER THAMES CROSSING**

Status	DCO APPLICATION	Original Size	A3	Revision	P02
Application Document Number	TR010032/APP/6.2	Scale	1:10,000		
Drawing Title	Figure 6.9 - Palaeolithic Archaeology				
Drawing Number	Page 30 of 45				
HE540039-CJV-EHR-SZP_EGNE0000000-DR-LE-50148					

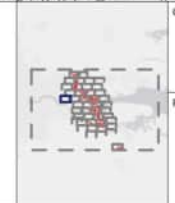
Z:\Environment\Environmental Statement\06_Cultural Heritage\ES Figures\HE540039-CJV-EHR-SZP_EGNE0000000-DR-LE-50148 - Figure 6.9 - Palaeolithic Archaeology.aprx



Contains Ordnance Survey data. © Crown copyright and database rights 2022. Ordnance Survey 100030648

Rev	Status	Rev. Date	Purpose of revision	Drawn	Check'd	Appr'd
P02	S0	02/09/2022	DCO Application	MPC	JG	BF

- Legend**
- Order Limits
 - Palaeolithic Study Area 3km
 - Palaeolithic Sites and Findspots

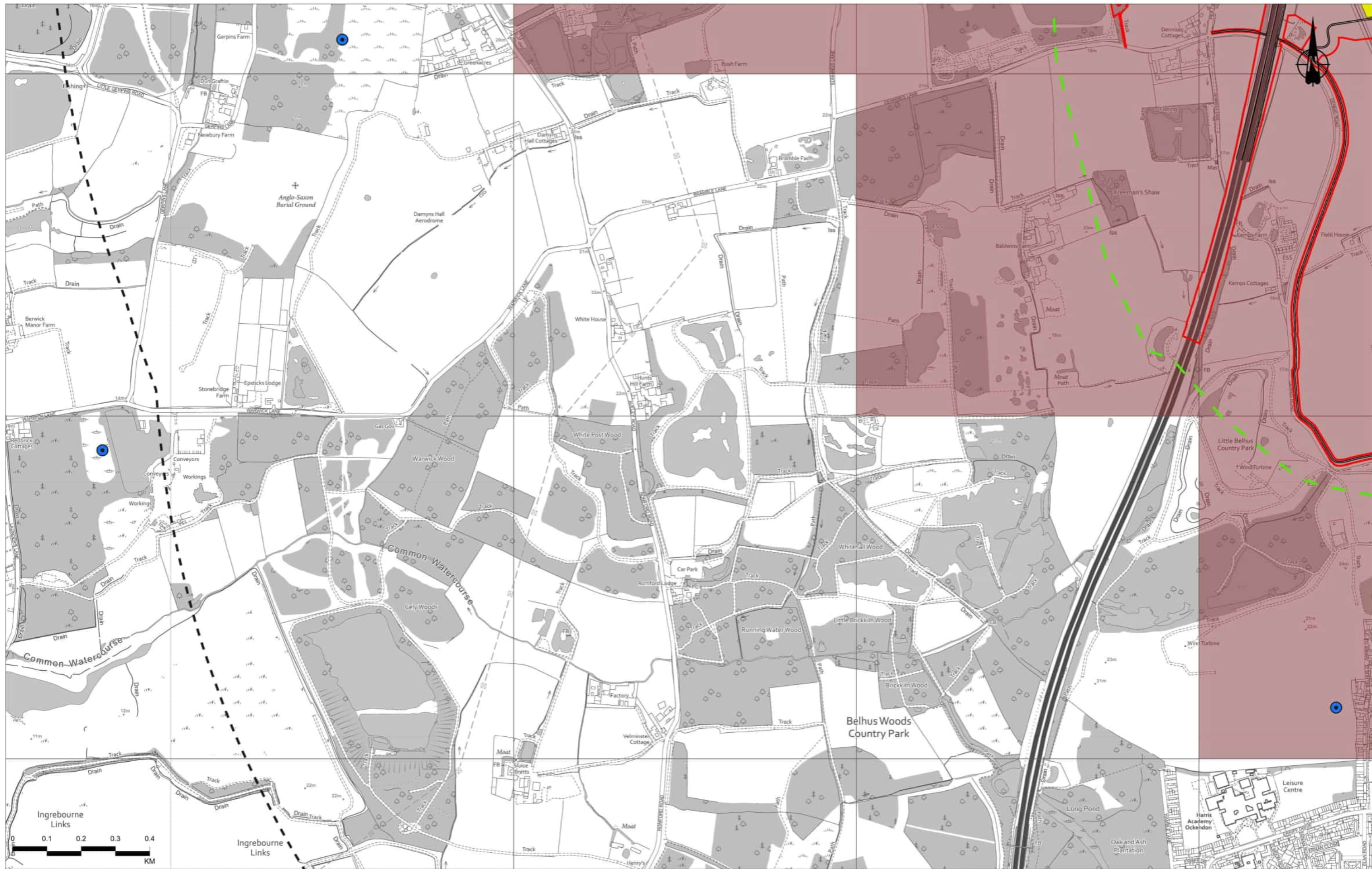


Client
national highways

Project
LOWER THAMES CROSSING

Status	DCO APPLICATION	Original Size	A3	Revision	P02
Application Document Number	TR010032/APP/6.2	Scale	1:10,000		
Drawing Title	Figure 6.9 - Palaeolithic Archaeology				
	Page 31 of 45				
Drawing Number	HE540039-CJV-EHR-SZP_EGNE0000000-DR-LE-50148				

Z:\Environment\Environmental Statement\06_Cultural Heritage\ES Figures\HE540039-CJV-EHR-SZP_EGNE0000000-DR-LE-50148 - Figure 6.9 - Palaeolithic Archaeology.aprx




Contains Ordnance Survey data. © Crown copyright and database rights 2022. Ordnance Survey 100032945

Rev	Status	Rev. Date	Purpose of revision	Drawn	Check'd	Appr'd
P02	SB	02/09/2022	DCO Application	MPC	JG	BF

Legend

- Route alignment
- ▭ Order Limits
- ▭ Palaeolithic Study Area 3km
- ▭ Palaeolithic-Quaternary Zones
- Palaeolithic Sites and Findspots
- Bedrock Geology - 50k**
- ▭ London Clay Formation



Client: **national highways**

Project: **LOWER THAMES CROSSING**

Status: **DCO APPLICATION**

Application Document Number: **TR010032/APP/6.2**

Drawing Title: **Figure 6.9 - Palaeolithic Archaeology**

Drawing Number: **HE540039-CJV-EHR-S2P_EGNE00000000-DR-LE-50148**

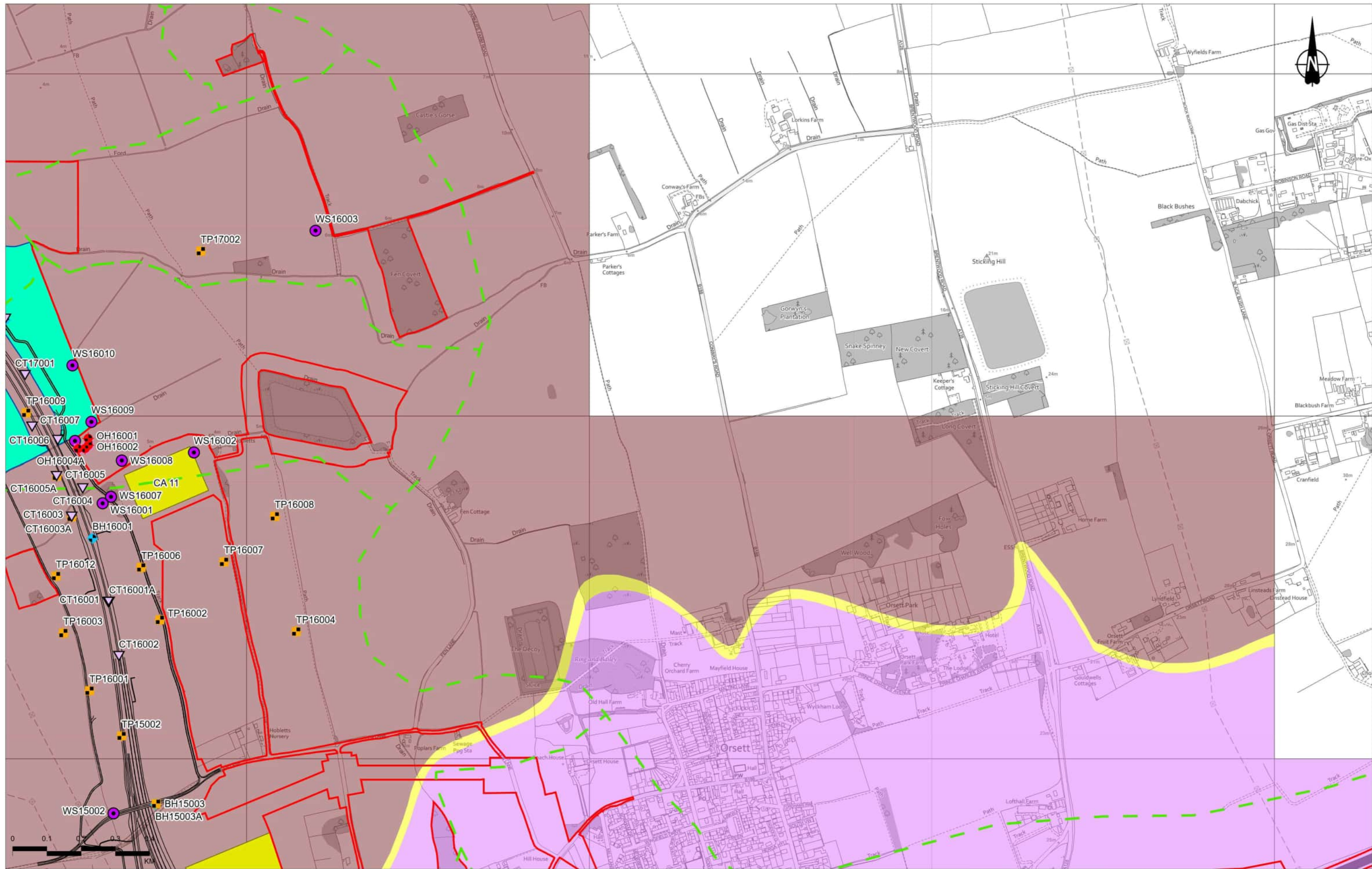
Original Size: **A3**

Revision: **P02**

Scale: **1:10,000**

Page 32 of 45

Z:\Environment\Environmental Statement\06_Cultural Heritage\ES Figures\HE540039-CJV-EHR-S2P_EGNE00000000-DR-LE-50148 - Figure 6.9 - Palaeolithic Archaeology.aprx



P02	S8	02/09/2022	DCO Application	MPC	JG	BF
Rev	Status	Rev. Date	Purpose of revision	Drawn	Check'd	Apprv'd

Legend		Flood Alleviation Measures and Surface Waterbodies	
—	Route alignment	■	Inspection Pit
□	Order Limits	▽	Static Cone Penetrometer
■	Palaeolithic Study Area 3km	■	Trial Pit
■	Palaeolithic-Quaternary Zones	●	Window/Windowless Sample
■	Cable Percussion	●	Windowless Sample / Rotary Core
		■	Flood Compensation Area
		■	Bedrock Geology - 50k
		■	Harwich Formation
		■	Lambeth Group
		■	London Clay Formation



Client
 national highways

Project
LOWER THAMES CROSSING

Status	DCO APPLICATION	Original Size	A3	Revision	P02
Application Document Number	TR010032/APP/6.2	Scale	1:10,000		
Drawing Title	Figure 6.9 - Palaeolithic Archaeology				
Drawing Number	Page 34 of 45				
HE540039-CJV-EHR-SZP_EGNE0000000-DR-LE-50148					

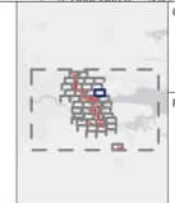
Z:\Environment\Environmental Statement\06_Cultural Heritage\ES Figures\HE540039-CJV-EHR-SZP_EGNE0000000-DR-LE-50148 - Figure 6.9 - Palaeolithic Archaeology.aprx



Ordnance Survey data. © Crown copyright and database rights 2022. Ordnance Survey 100035645

Rev	Status	Rev. Date	Purpose of revision	Drawn	Check'd	Apprv'd
P02	S0	02/09/2022	DCO Application	MPC	JG	BF

- Legend**
- Order Limits
 - Palaeolithic Sites and Findspots
 - Palaeolithic Study Area 3km
 - Bedrock Geology - 50k
 - Palaeolithic-Quaternary Zones
 - Lambeth Group

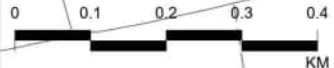


Client
national highways

Project
LOWER THAMES CROSSING

Status	DCO APPLICATION	Original Size	A3	Revision	P02
Application Document Number	TR010032/APP/6.2	Scale	1:10,000		
Drawing Title	Figure 6.9 - Palaeolithic Archaeology				
Drawing Number	Page 35 of 45				
HE540039-CJV-EHR-SZP_EGNE0000000-DR-LE-50148					


Z:\Environment\Environmental Statement\06_Cultural Heritage\ES Figures\HE540039-CJV-EHR-SZP_EGNE0000000-DR-LE-50148 - Figure 6.9 - Palaeolithic Archaeology.aprx




Contains Ordnance Survey data. © Crown copyright and database rights 2022. Ordnance Survey 100030648

Rev	Status	Rev. Date	Purpose of revision	Drawn	Check'd	Approved
P02	S0	02/09/2022	DCO Application	MPC	JG	BF

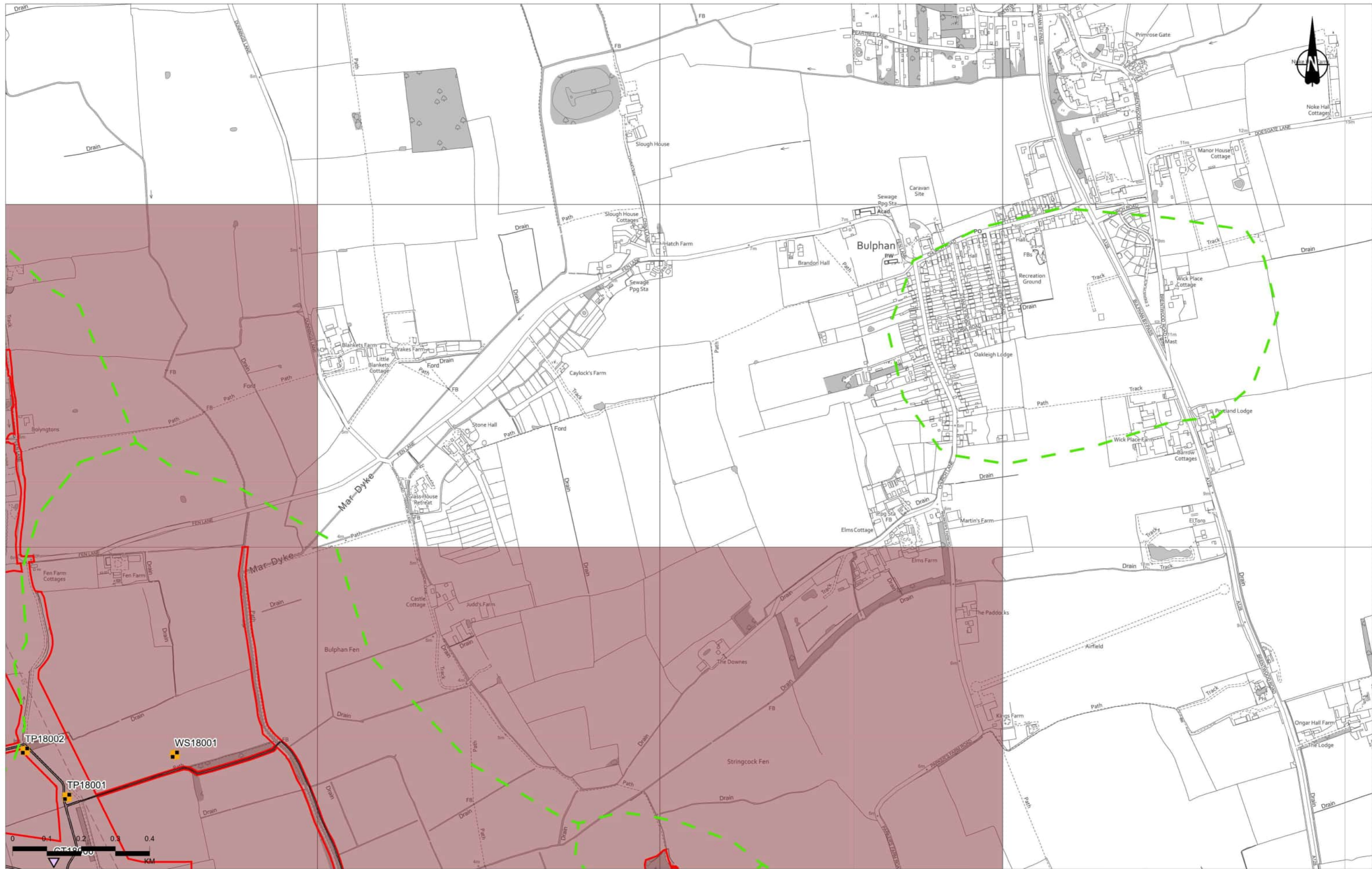
Legend
 Order Limits
 Palaeolithic Study Area 3km



Client

 Project
LOWER THAMES CROSSING

Status	DCO APPLICATION	Original Size	A3	Revision	P02
Application Document Number	TR010032/APP/6.2	Scale	1:10,000		
Drawing Title	Figure 6.9 - Palaeolithic Archaeology				
	Page 36 of 45				
Drawing Number	HE540039-CJV-EHR-SZP_EGNE00000000-DR-LE-50148				


Z:\Environment\Environmental Statement\06_Cultural Heritage\ES Figures\HE540039-CJV-EHR-SZP_EGNE00000000-DR-LE-50148 - Figure 6.9 - Palaeolithic Archaeology.aprx



Copyright Ordnance Survey data. © Crown copyright and database rights 2022. Ordnance Survey 100030649

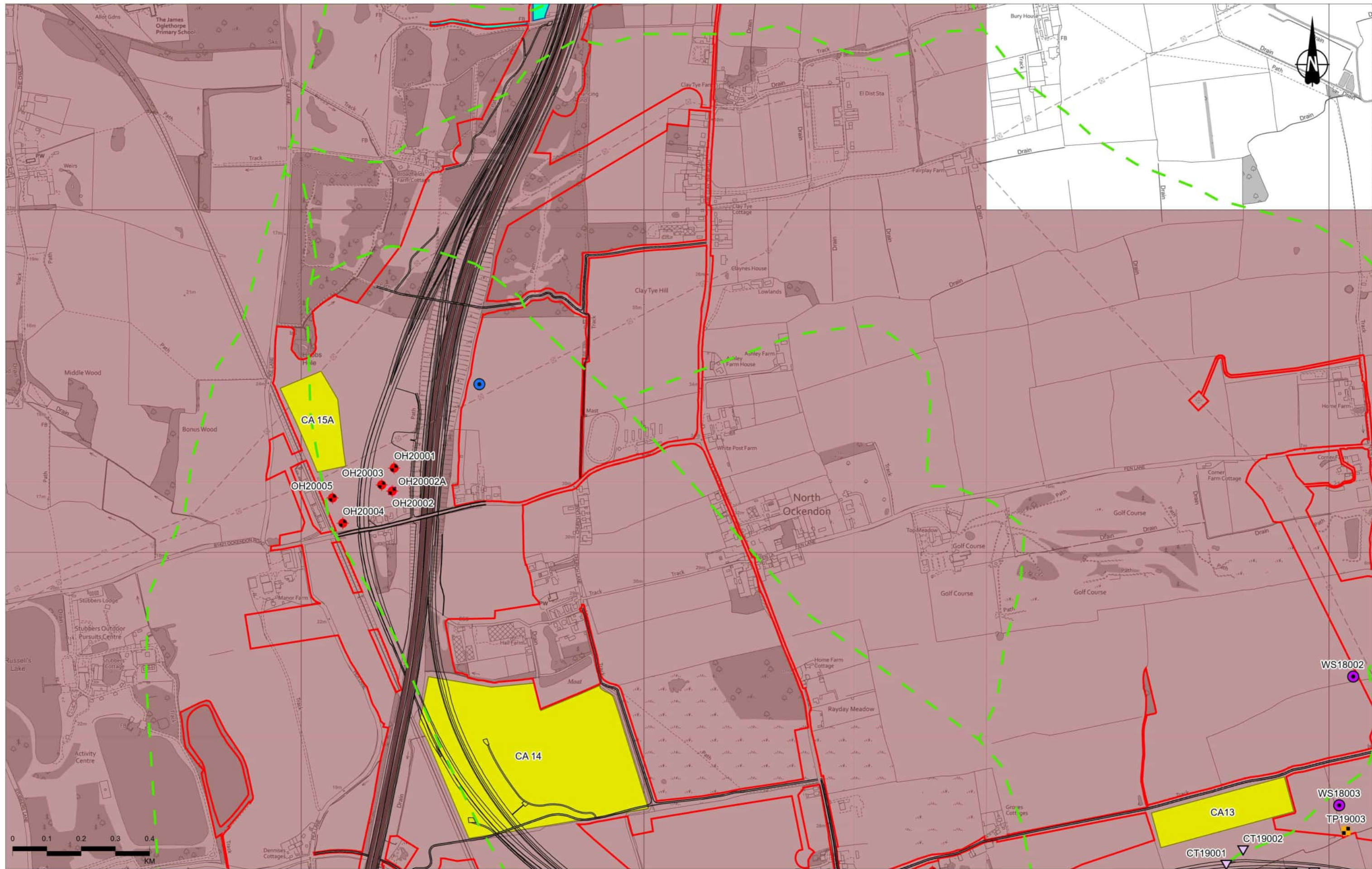
Rev	Status	Rev. Date	Purpose of revision	Drawn	Check'd	Apprv'd
P02	S0	02/09/2022	DCO Application	MPC	JG	BF

- Legend**
- Route alignment
 - ▭ Order Limits
 - ▭ Palaeolithic Study Area 3km
 - ▭ Palaeolithic-Quaternary Zones
 - ▭ Bedrock Geology - 50k
 - ▭ London Clay Formation
 - ▴ Static Cone Penetrometer
 - ▣ Trial Pit



Client
 national highways
 Project
LOWER THAMES CROSSING

Status	DCO APPLICATION	Original Size	A3	Revision	P02
Application Document Number	TR010032/APP/6.2	Scale	1:10,000		
Drawing Title	Figure 6.9 - Palaeolithic Archaeology				
	Page 37 of 45				
Drawing Number	HE540039-CJV-EHR-SZP_EGNE0000000-DR-LE-50148				



Contains Ordnance Survey data. © Crown copyright and database rights 2022. Ordnance Survey 100030649

Rev	Status	Rev. Date	Purpose of revision	Drawn	Check'd	Apprv'd
P02	S0	02/09/2022	DCO Application	MPC	JG	BF

Legend

- Route alignment
- ▭ Order Limits
- ▭ Palaeolithic Study Area 3km
- ▭ Palaeolithic-Quaternary Zones
- Cable Percussion
- Inspection Pit
- ▽ Static Cone Penetrometer
- Trial Pit
- Window/Windowless Sample
- Palaeolithic Sites and Findspots
- ▭ Flood Alleviation Measures and Surface Waterbodies
- ▭ Flood Compensation Area
- ▭ Bedrock Geology - 50k
- ▭ London Clay Formation

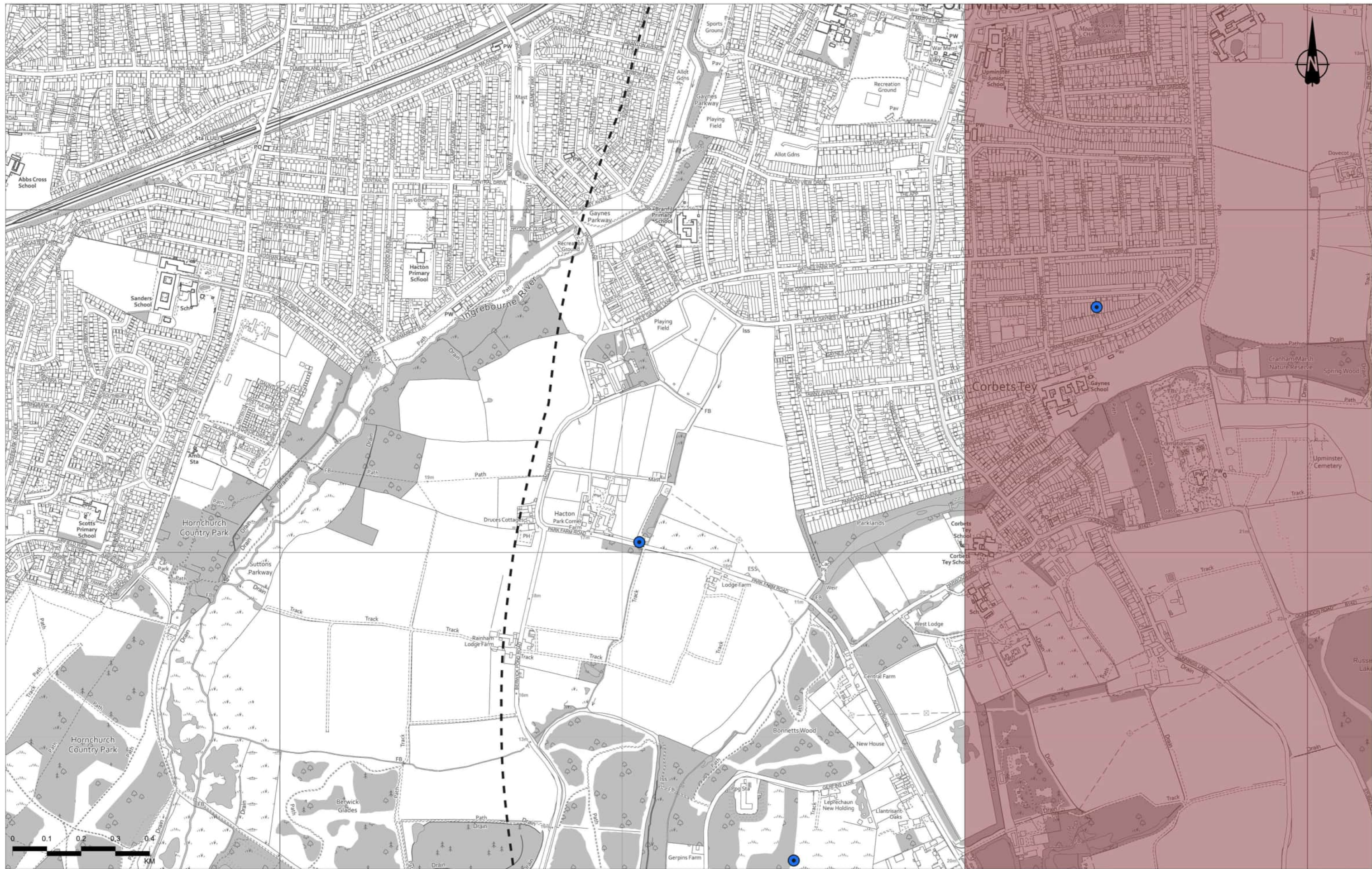


Client: **national highways**

Project: **LOWER THAMES CROSSING**

Status	DCO APPLICATION	Original Size	A3	Revision	P02
Application Document Number	TR010032/APP/6.2	Scale	1:10,000		
Drawing Title	Figure 6.9 - Palaeolithic Archaeology				
	Page 38 of 45				
Drawing Number	HE540039-CJV-EHR-SZP_EGNE00000000-DR-LE-50148				

Z:\Environment\Environmental Statement\06_Cultural Heritage\ES Figures\HE540039-CJV-EHR-SZP_EGNE00000000-DR-LE-50148 - Figure 6.9 - Palaeolithic Archaeology.aprx



Contains Ordnance Survey data. © Crown copyright and database rights 2022. Ordnance Survey 100039468

Rev	Status	Rev. Date	Purpose of revision	Drawn	Check'd	Apprv'd
P02	S0	02/09/2022	DCO Application	MPC	JG	BF

- Legend**
- Order Limits
 - Palaeolithic Study Area 3km
 - Palaeolithic Sites and Findspots
 - Bedrock Geology - 50k**
 - London Clay Formation

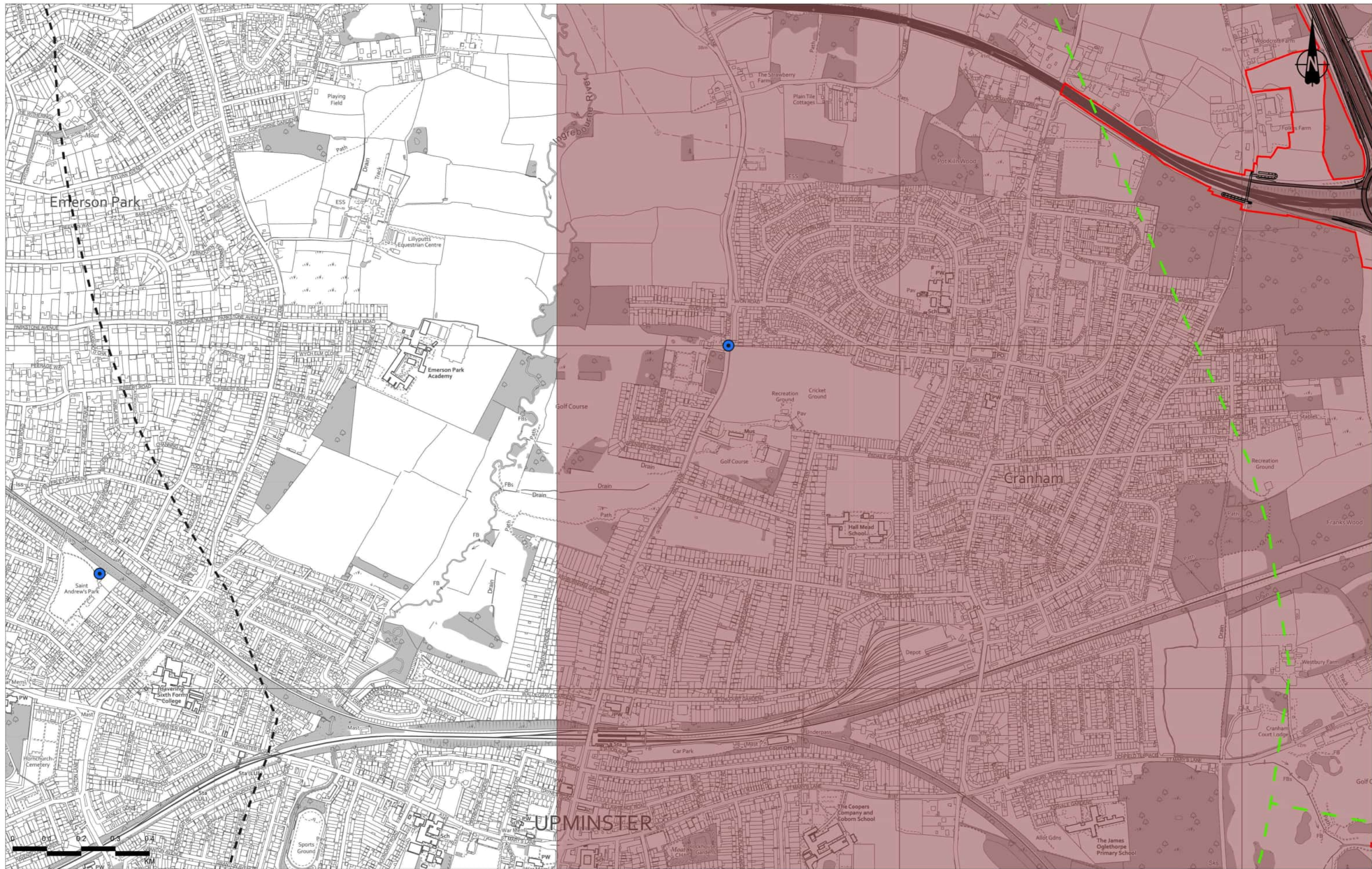


Client **national highways**

Project **LOWER THAMES CROSSING**

Status	DCO APPLICATION	Original Size	A3	Revision	P02
Application Document Number	TR010032/APP/6.2	Scale	1:10,000		
Drawing Title	Figure 6.9 - Palaeolithic Archaeology				
Drawing Number	Page 39 of 45				
HE540039-CJV-EHR-SZP_EGNE00000000-DR-LE-50148					

Z:\Environment\Environmental Statement\06_Cultural Heritage\ES Figures\HE540039-CJV-EHR-SZP_EGNE00000000-DR-LE-50148 - Figure 6.9 - Palaeolithic Archaeology.aprx



Contains Ordnance Survey data. © Crown copyright and database rights 2022. Ordnance Survey 100030493

Rev	Status	Rev. Date	Purpose of revision	Drawn	Check'd	Approved
P02	SB	02/09/2022	DCO Application	MPC	JG	BF

Legend

- Route alignment
- ▭ Order Limits
- ⊞ Palaeolithic Study Area 3km
- ▭ Palaeolithic-Quaternary Zones
- Palaeolithic Sites and Findspots
- ▭ Flood Alleviation Measures and Surface Waterbodies
- ▭ Flood Compensation Area
- ▭ Bedrock Geology - 50k
- ▭ London Clay Formation

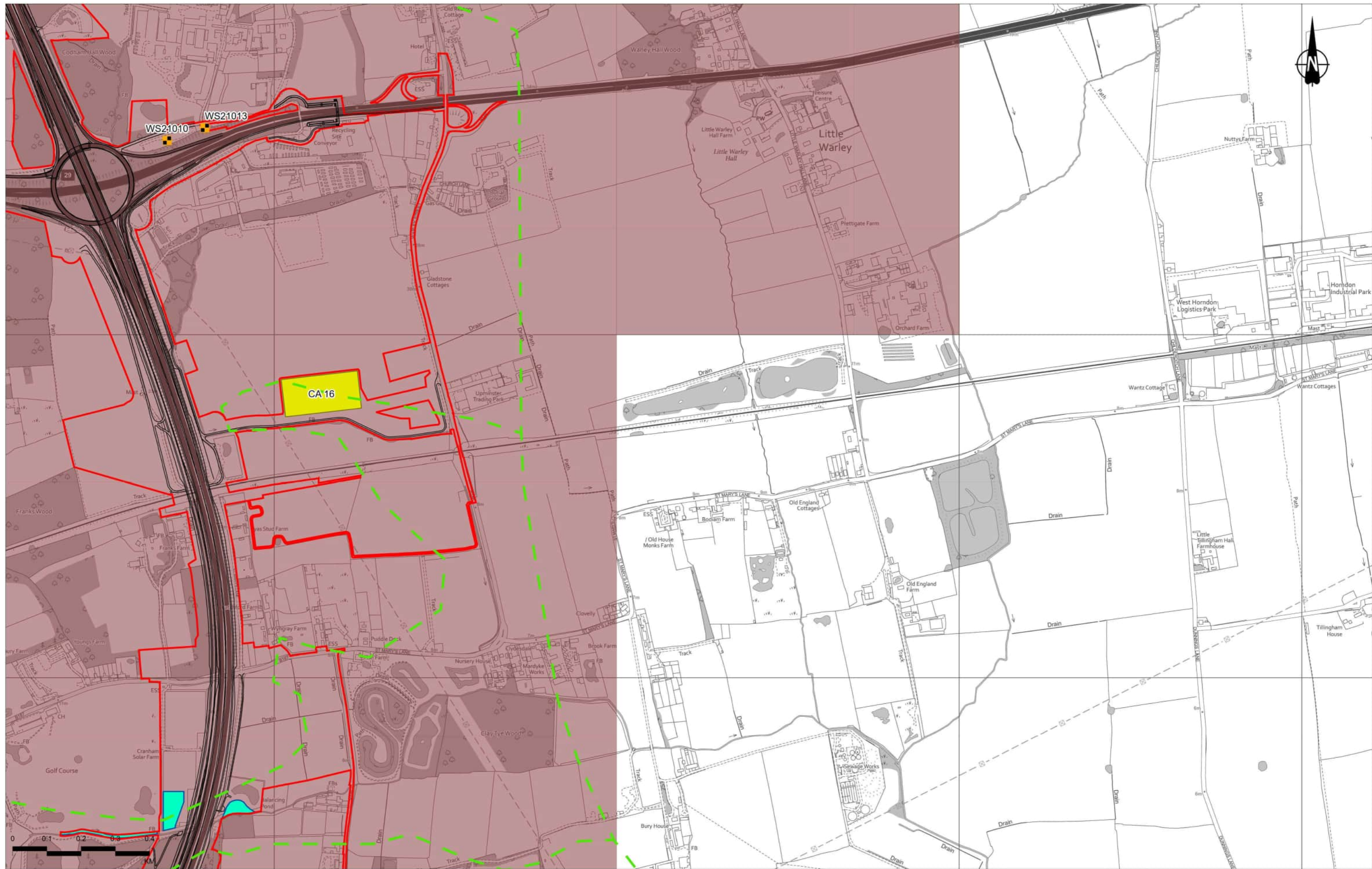


Client: **national highways**

Project: **LOWER THAMES CROSSING**

Status	DCO APPLICATION	Original Size	A3	Revision	P02
Application Document Number	TR010032/APP/6.2	Scale	1:110,000		
Drawing Title	Figure 6.9 - Palaeolithic Archaeology				
	Page 40 of 45				
Drawing Number	HE540039-CJV-EHR-SZP_EGNE00000000-DR-LE-50148				

Z:\Environment\Environmental Statement\06_Cultural Heritage\ES Figures\HE540039-CJV-EHR-SZP_EGNE00000000-DR-LE-50148 - Figure 6.9 - Palaeolithic Archaeology.aprx




Contains Ordnance Survey data. © Crown copyright and database rights 2022. Ordnance Survey 100030645.

P02	S6	02/09/2022	DCO Application	MPC	JG	BF
Rev	Status	Rev. Date	Purpose of revision	Drawn	Check'd	Apprv'd

Legend

- Route alignment
- ▭ Order Limits
- ▭ Palaeolithic Study Area 3km
- ▭ Palaeolithic-Quaternary Zones
- ▭ Trial Pit
- ▭ Flood Alleviation Measures and Surface Waterbodies
- ▭ Flood Compensation Area
- ▭ Bedrock Geology - 50k
- ▭ London Clay Formation

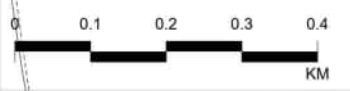


Client
national highways

Project
LOWER THAMES CROSSING

Status	DCO APPLICATION	Original Size	A3	Revision	P02
Application Document Number	TR010032/APP/6.2	Scale	1:10,000		
Drawing Title	Figure 6.9 - Palaeolithic Archaeology				
Drawing Number	Page 41 of 45				
HE540039-CJV-EHR-SZP_EGNE0000000-DR-LE-50148					

Z:\Environment\Environmental Statement\06_Cultural Heritage\ES Figures\HE540039-CJV-EHR-SZP_EGNE0000000-DR-LE-50148 - Figure 6.9 - Palaeolithic Archaeology.aprx



Contains Ordnance Survey data. © Crown copyright and database rights 2022. Ordnance Survey 100030649

Rev	Status	Rev. Date	Purpose of revision	Drawn	Check'd	Apprv'd
P02	S0	02/09/2022	DCO Application	MPC	JG	BF

Legend
 Order Limits
 Palaeolithic Study Area 3km



Client
 national highways

Project
LOWER THAMES CROSSING

Status	DCO APPLICATION	Original Size	A3	Revision	P02
Application Document Number	TR010032/APP/6.2	Scale	1:10,000		
Drawing Title	Figure 6.9 - Palaeolithic Archaeology				
	Page 42 of 45				
Drawing Number	HE540039-CJV-EHR-SZP_EGNE00000000-DR-LE-50148				

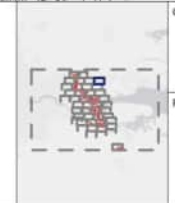
Z:\Environment\Environmental Statement\06_Cultural Heritage\ES Figures\HE540039-CJV-EHR-SZP_EGNE00000000-DR-LE-50148 - Figure 6.9 - Palaeolithic Archaeology.aprx



Contains Ordnance Survey data. © Crown copyright and database rights 2022. Ordnance Survey 100030648

Rev	Status	Rev. Date	Purpose of revision	Drawn	Check'd	Approved
P02	S8	02/09/2022	DCO Application	MPC	JG	BF

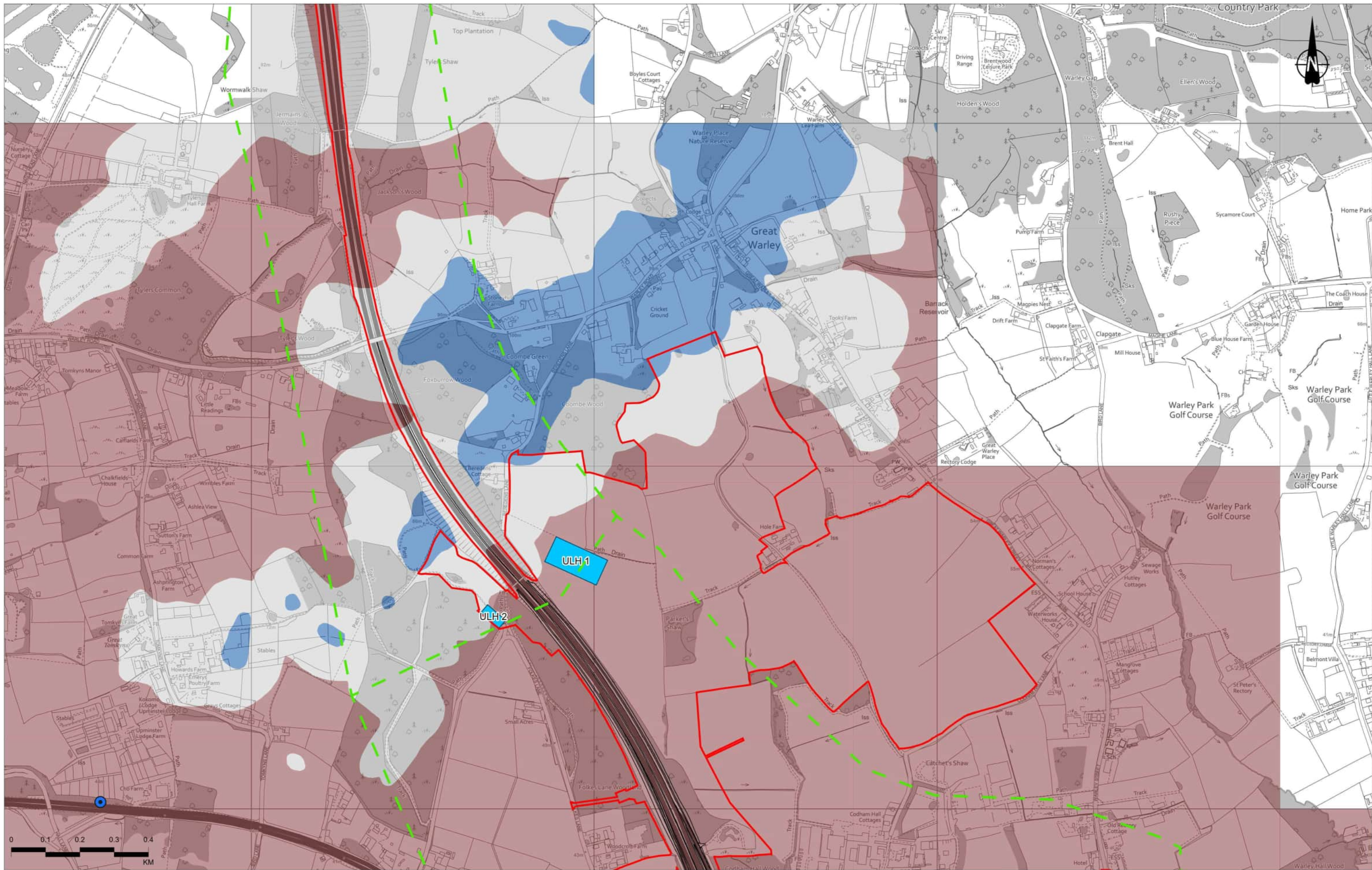
Legend
 Order Limits
 Palaeolithic Study Area 3km



Client

 Project
LOWER THAMES CROSSING

Status	DCO APPLICATION	Original Size	A3	Revision	P02
Application Document Number	TR010032/APP/6.2	Scale	1:10,000		
Drawing Title	Figure 6.9 - Palaeolithic Archaeology				
	Page 43 of 45				
Drawing Number	HE540039-CJV-EHR-SZP_EGNE0000000-DR-LE-50148				



Contains Ordnance Survey data. © Crown copyright and database rights 2022. Ordnance Survey 100030649


Rev	Status	Rev. Date	Purpose of revision	Drawn	Check'd	Appr'd
P02	S8	02/09/2022	DCO Application	MPC	JG	BF

Legend

- Route alignment
- Order Limits
- Palaeolithic Study Area 3km
- Palaeolithic-Quaternary Zones
- Palaeolithic Sites and Findspots
- Utilities Logistics Hub

Bedrock Geology - 50k

- Bagshot Formation
- Claygate Member
- London Clay Formation



Client: **national highways**

Project: **LOWER THAMES CROSSING**

Status	DCO APPLICATION	Original Size	Revision
Application Document Number	TR010032/APP/6.2	A3	P02
Drawing Title	Figure 6.9 - Palaeolithic Archaeology		
Drawing Number	Page 44 of 45		
HE540039-CJV-EHR-SZP_EGNE00000000-DR-LE-50148			

Z:\Environment\Environmental Statement\06_Cultural Heritage\ES Figures\HE540039-CJV-EHR-SZP_EGNE00000000-DR-LE-50148 - Figure 6.9 - Palaeolithic Archaeology.aprx

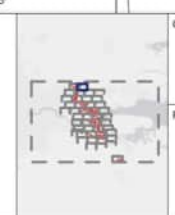


Contains Ordnance Survey data. © Crown copyright and database rights 2022. Ordnance Survey 100030649

P02	S8	02/09/2022	DCO Application	MPC	JG	BF
Rev	Status	Rev. Date	Purpose of revision	Drawn	Check'd	Approved

Legend

- Order Limits
- Palaeolithic Study Area 3km
- Palaeolithic-Quaternary Zones
- Bedrock Geology - 50k**
- London Clay Formation



Client
national highways

Project
LOWER THAMES CROSSING

Status	DCO APPLICATION	Original Size	A3	Revision	P02
Application Document Number	TR010032/APP/6.2	Scale	1:10,000		
Drawing Title	Figure 6.9 - Palaeolithic Archaeology				
Drawing Number	Page 45 of 45				
HE540039-CJV-EHR-SZP_EGNE0000000-DR-LE-50148					

If you need help accessing this or any other National Highways information, please call **0300 123 5000** and we will help you.

© Crown copyright 2022.

You may re-use this information (not including logos) free of charge in any format or medium, under the terms of the Open Government Licence. To view this licence:

visit www.nationalarchives.gov.uk/doc/open-government-licence/

write to the **Information Policy Team, The National Archives, Kew, London TW9 4DU**, or email psi@nationalarchives.gsi.gov.uk.

Mapping (where present): © Crown copyright and database rights 2022 OS 100030649. You are permitted to use this data solely to enable you to respond to, or interact with, the organisation that provided you with the data. You are not permitted to copy, sub-license, distribute or sell any of this data to third parties in any form.

If you have any enquiries about this publication email info@nationalhighways.co.uk or call **0300 123 5000***.

*Calls to 03 numbers cost no more than a national rate call to an 01 or 02 number and must count towards any inclusive minutes in the same way as 01 and 02 calls. These rules apply to calls from any type of line including mobile, BT, other fixed line or payphone. Calls may be recorded or monitored.

Printed on paper from well-managed forests and other controlled sources when issued directly by National Highways.

Registered office Bridge House, 1 Walnut Tree Close, Guildford GU1 4LZ

National Highways Company Limited registered in England and Wales number 09346363